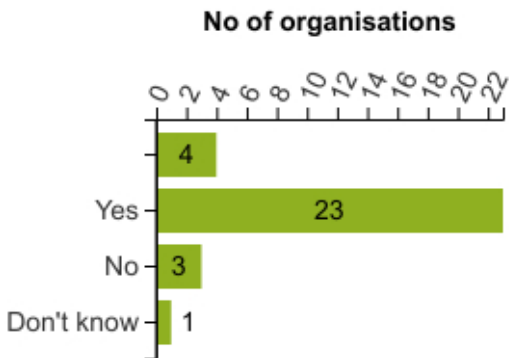
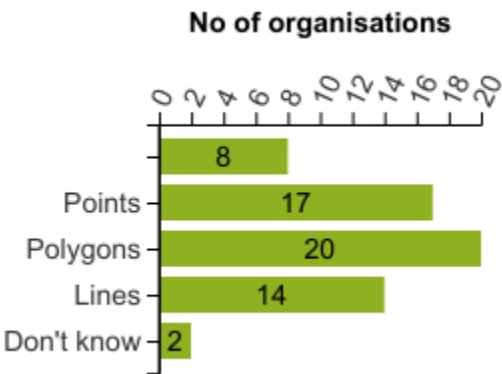


Integrating Geospatial and Statistical Data

Does your organisation use geospatial data in the production of statistics?



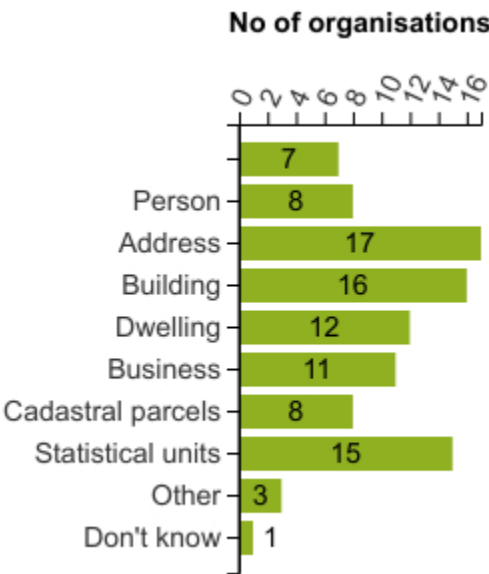
If yes, what type of geospatial data is used?



Does the geospatial data meet statistical needs in terms of



Please indicate any registers you use which have geospatial attributes / data items



To what level are address database(s) geocoded?

If other, please describe

No of org:



Nomenclature of Territorial Units for Statistics (NUTS)

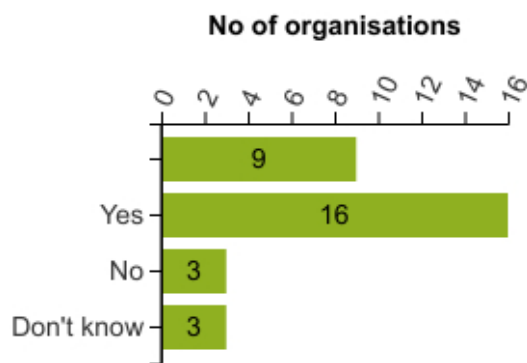
National administrative divisions (NAD)

Statistical regions

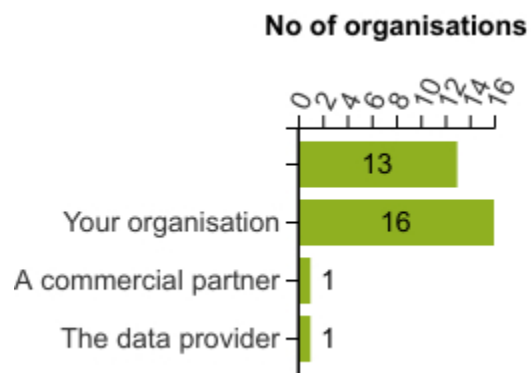
Enumeration area / Meshblock

Coordination area

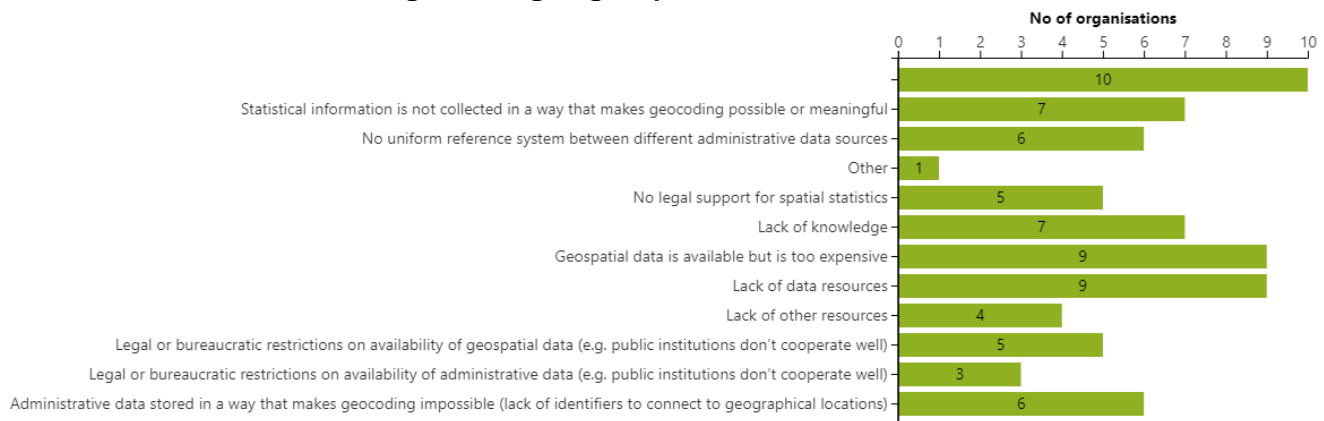
Is it possible to pair statistical data with external spatial data by identifiers (e.g. personal identifiers, addresses, real estate codes, building ids, names, etc)?



If yes, who conducts the pairing?



What are the main barriers to geocoding of geospatial or administrative data

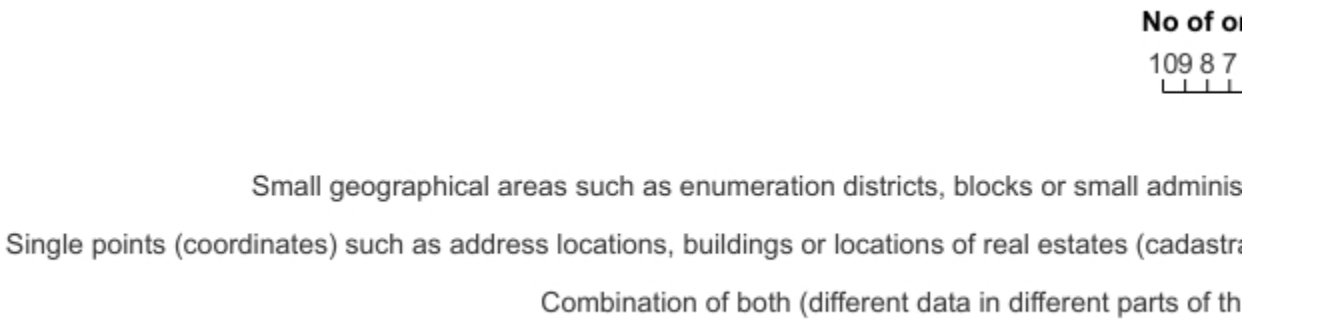


If other, please describe

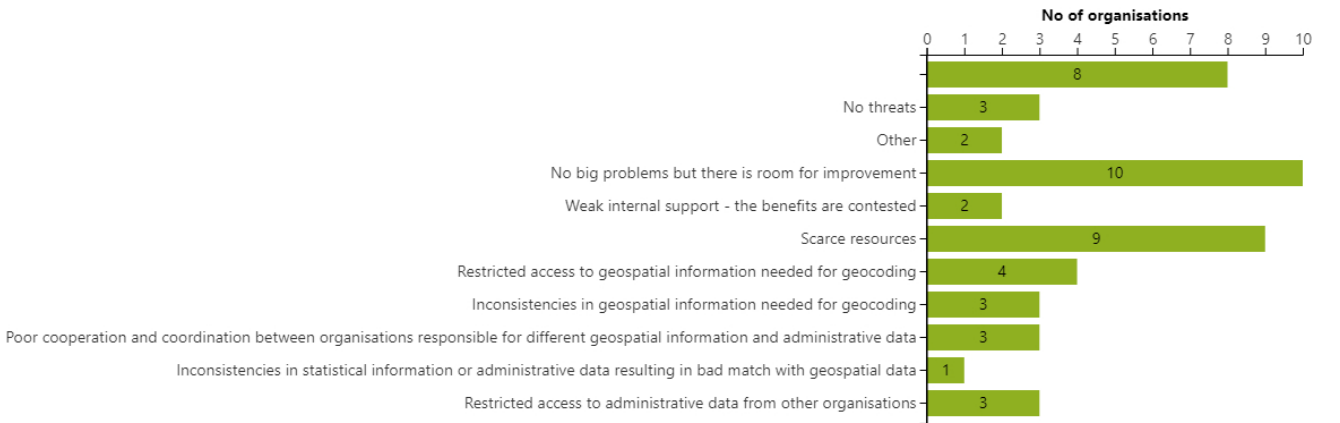
Organisation If other, please describe

Statistics Canada	In Canada, there is no barrier to geocode any administrative data. If civic or mailing addresses are available, StatCan can geocode the data.
----------------------	---

What is the lowest possible geographical level to which you can geocode statistical data?



What are the main threats to your organisation's current geocoding practices?



If other, please describe

Organisation	If other, please describe and/or provide links
Stats NZ	Quality of input data