



2010 Population and Housing Census of the Republic of Tajikistan

Dushanbe - 2012

Introduction

The country's population, itself being fundamental riches of any state, is considered one of the major factors of manufacture and distribution of material benefits.

In the Annual Message to Parliament 20th of April, 2012 the President of Republic, Emomali Rahmon has noted: «It is necessary to remember that at all times the human potential is the greatest riches of the state and the nation.»

Republic Tajikistan's population census is the main source for the formation of the information resources, concerning number and structure of the population, its distribution on republic territory in combination with social and economic characteristics, national structure of the population and educational level.

It gives the chance to correctly estimate dynamics of changes of these indicators for period between last and new census. This information forms a basis for calculation of population perspectives and the basic characteristics of a social and economic situation in the country the near future.

The Atlas of population and housing census is prepared based on census results, conducted in 2010 in Republic of Tajikistan. Atlas visually and in the shape of maps represents various characteristics of country's population, including economic and social situation, educational level, migration, marital status, nationality structure, housing indicators and population living conditions as in the republic, as well as disaggregated by regions

Atlas is designed for employees of state agencies and administration , academic institutions, a wide range of users.

Statistical Agency under the President of Republic of Tajikistan expresses its appreciation to the Representation of the UNFPA in Tajikistan (UNFPA), UNFPA Assistant Representative in Tajikistan Ms. Aziza Hamidova for financial support in the publication of this Atlas.

Director of the Statitcial Agency

the President of the Republic of Tajikistan

Atlas of Republic of Tajikistan on the results of 2010 Population and Housing Census

This atlas is a collection of maps that reflect the social and economic conditions of the Republic of Tajikistan and includes the following sections:

- The administrative structure of the Republic of Tajikistan as of September 21, 2010
- Demographic characteristics of population
- Education
- Economic characteristics of population
- National composition of population
- Households
- Housing stock and housing conditions

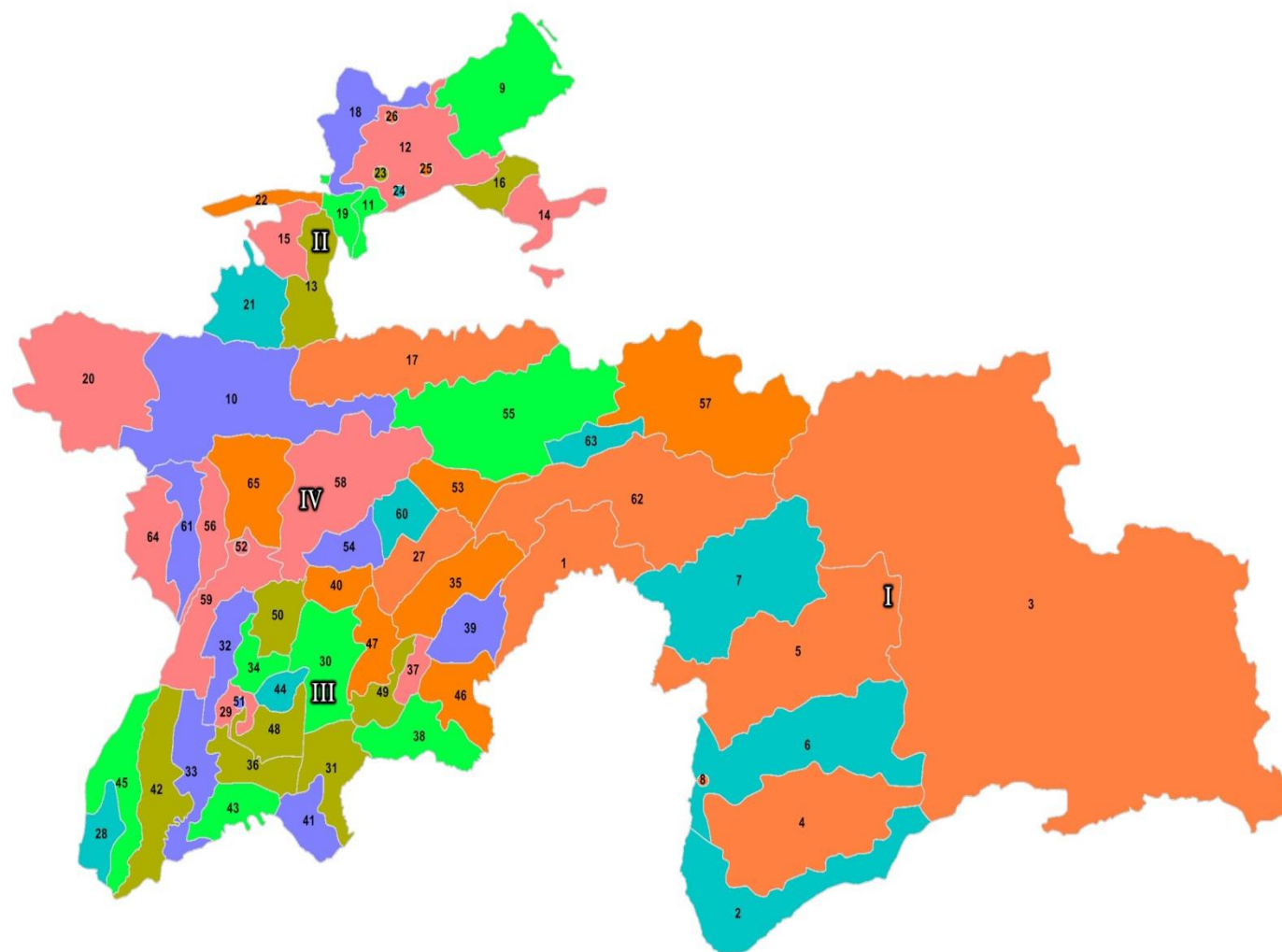
Administrative structure of Republic of Tajikistan as of 21st of September 2010

Republic is divided into 5 administrative province (oblasts)

- Gorno Badakhshan Autonomous oblast
- Sogd oblast
- Khatlon oblast
- Dushanbe
- Town and districts (rayons) of Republic Subordinate consist of 13 districts (rayons)

In total, administration division of Republic of Tajikistan consist of 58 districts (rayons), 4 Dushanbe city districts, 17 towns of republic and provincial subordinate, 57 settlements and 369 jamoats.

Geographic location of province (oblasts) and districts (rayons)



Name of province and districts

I. GBAO

1. Darvaz
2. Ishkashim
3. Murgab
4. Roshtkala
5. Rushan
6. Shugnan
7. Vanj
8. Khorog

II. Sogd

9. Asht
10. Ayni
11. J. Rasulov
12. Gafurov
13. Gonchi
14. Isfara
15. Istaravshan
16. Kanibadam
17. Mountaine Mastchoh
18. Mastchoh
19. Spitamen
20. Panjikent
21. Shahristan
22. Zafarabad
23. Khudjand
24. Chkalovsk
25. Kayrakum
26. Taboshar

III. Khatlon

27. Baljuvon
28. N. Khusrav
29. Bokhtar
30. Dangara
31. Farkhar
32. Khuroson

33. Jilikul
34. Jami
35. Khovaling
36. Rumi
37. Kulyab
38. Hamadani
39. Muminabad
40. Norak
41. Panj
42. Kubadoyon
43. Kumsangir
44. Sarband
45. Shahrituz
46. Shurabad
47. Temurmaliq
48. Vakhsh
49. Vose
50. Yavan
51. Kurgantyube

52. c. Dushanbe

IV. RRS

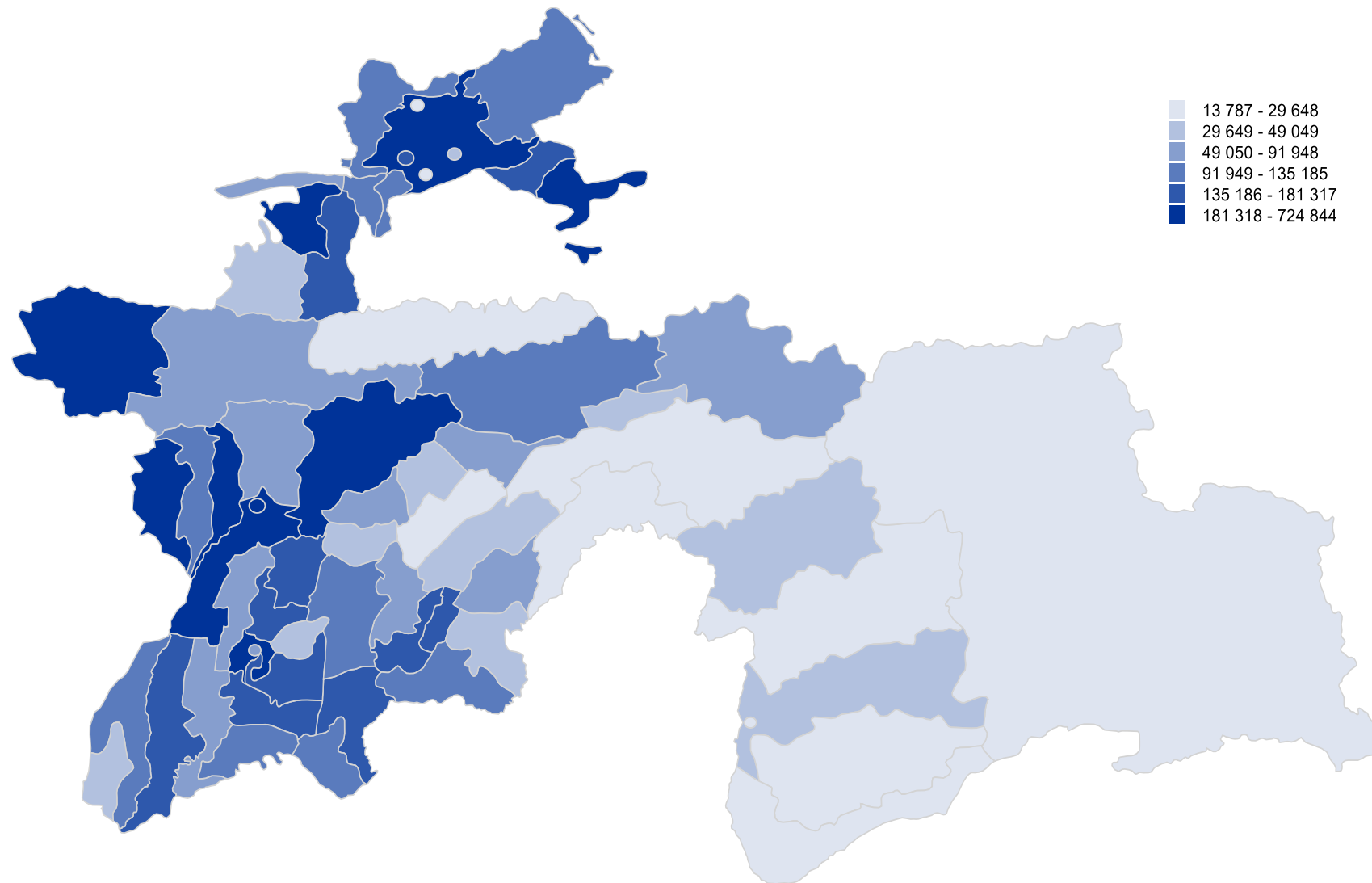
53. Nurabad
54. Faizabad
55. Rasht
56. Hisor
57. Jirgatal
58. Vahdat
59. Rudaki
60. Rogun
61. Shahrinav
62. Tavildara
63. Tajikabad
64. Tursunzada
65. Varzob

Demographic characteristics of population

- Population of urban and rural areas
- Population of urban areas
- Population of rural areas
- Ratio of urban and rural population
- Density of population
- Population below labor age
- Population of labor age
- Population above labor age
- Population median age
- Population sex ratio
- Population by marital status

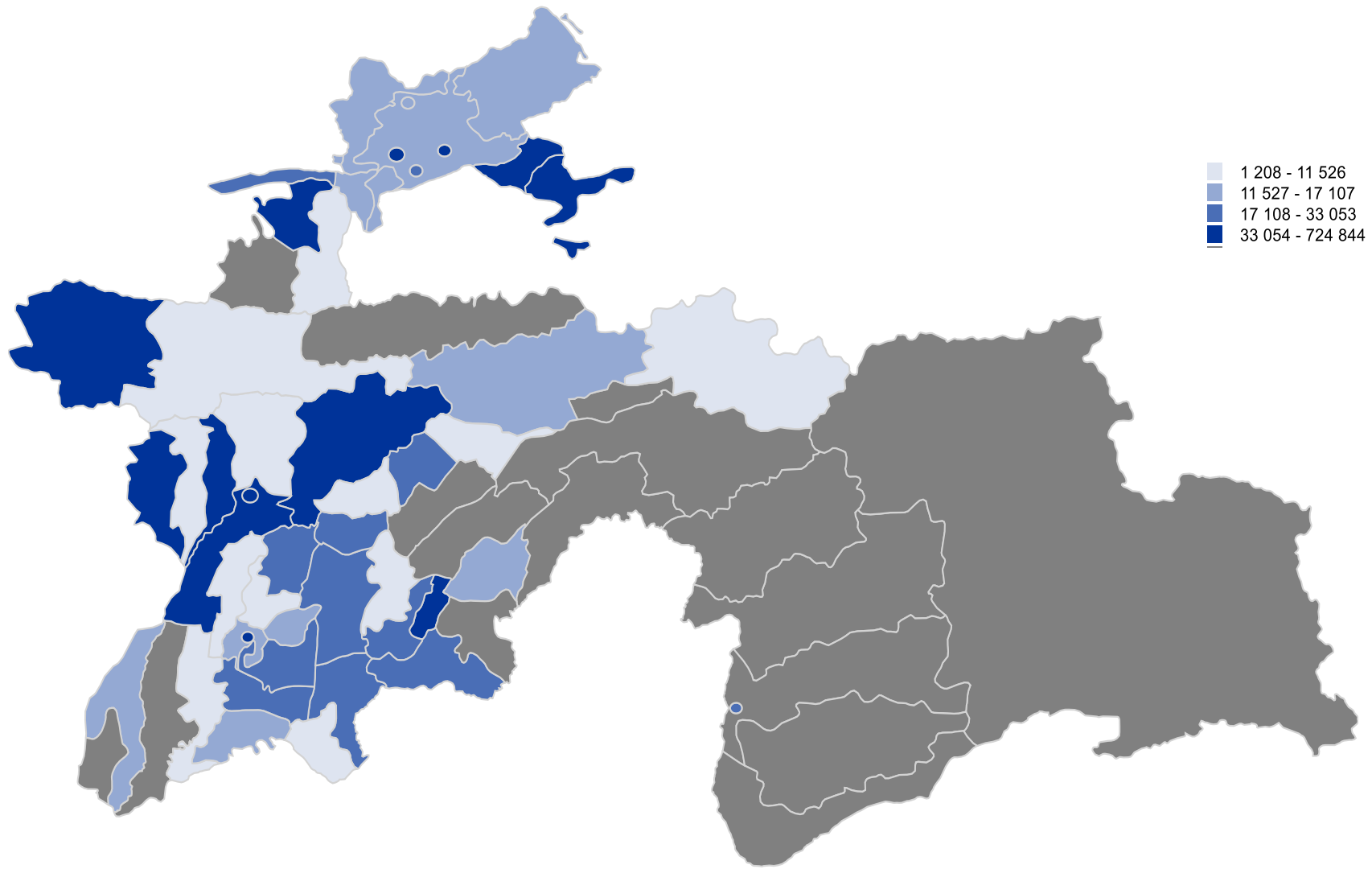
Population of urban and rural areas

These maps show the distribution of the population of urban settlements and rural areas of the republic



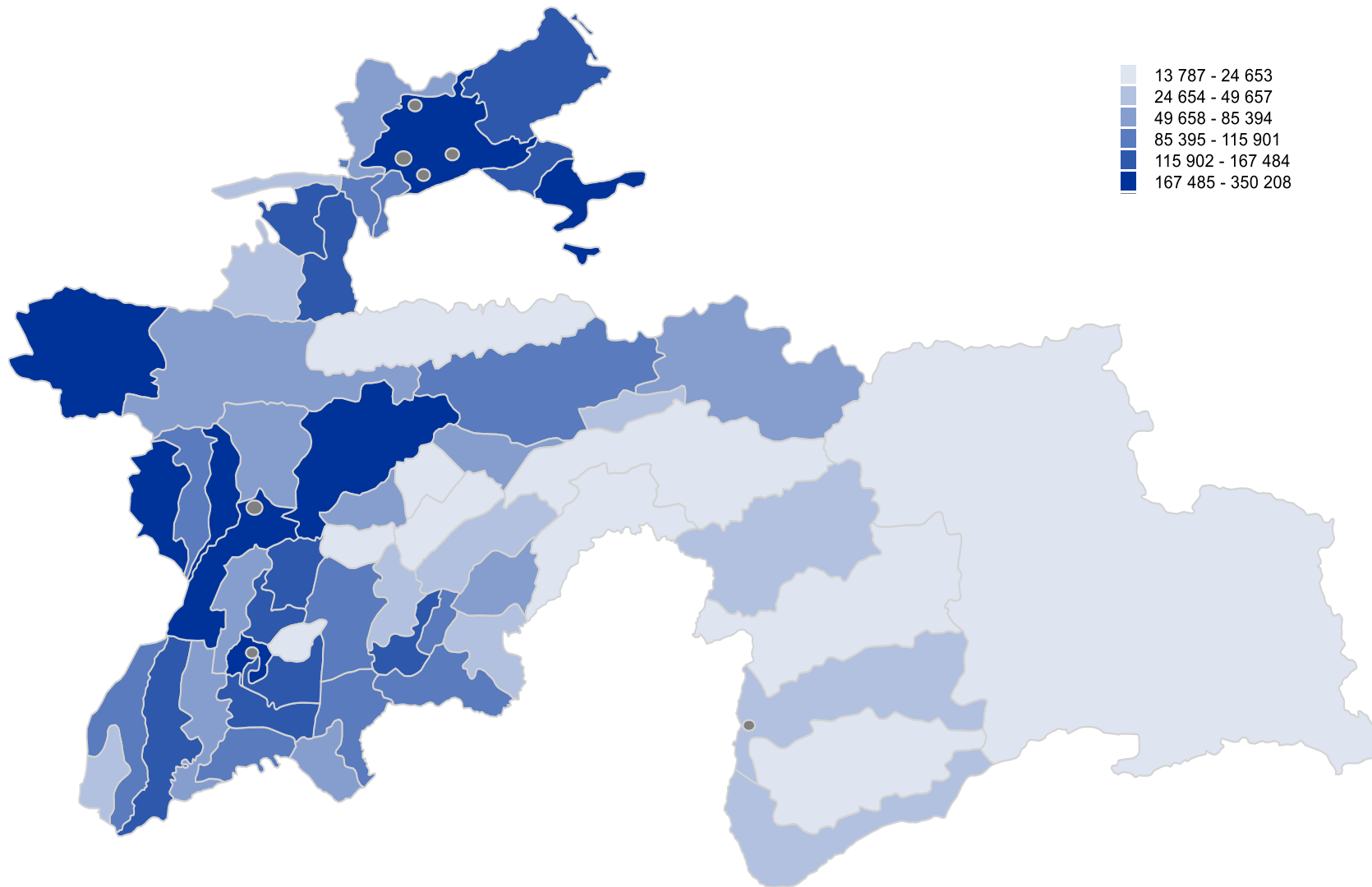
Population of urban areas

These maps show the distribution of the population of urban settlements on the territory of the republic

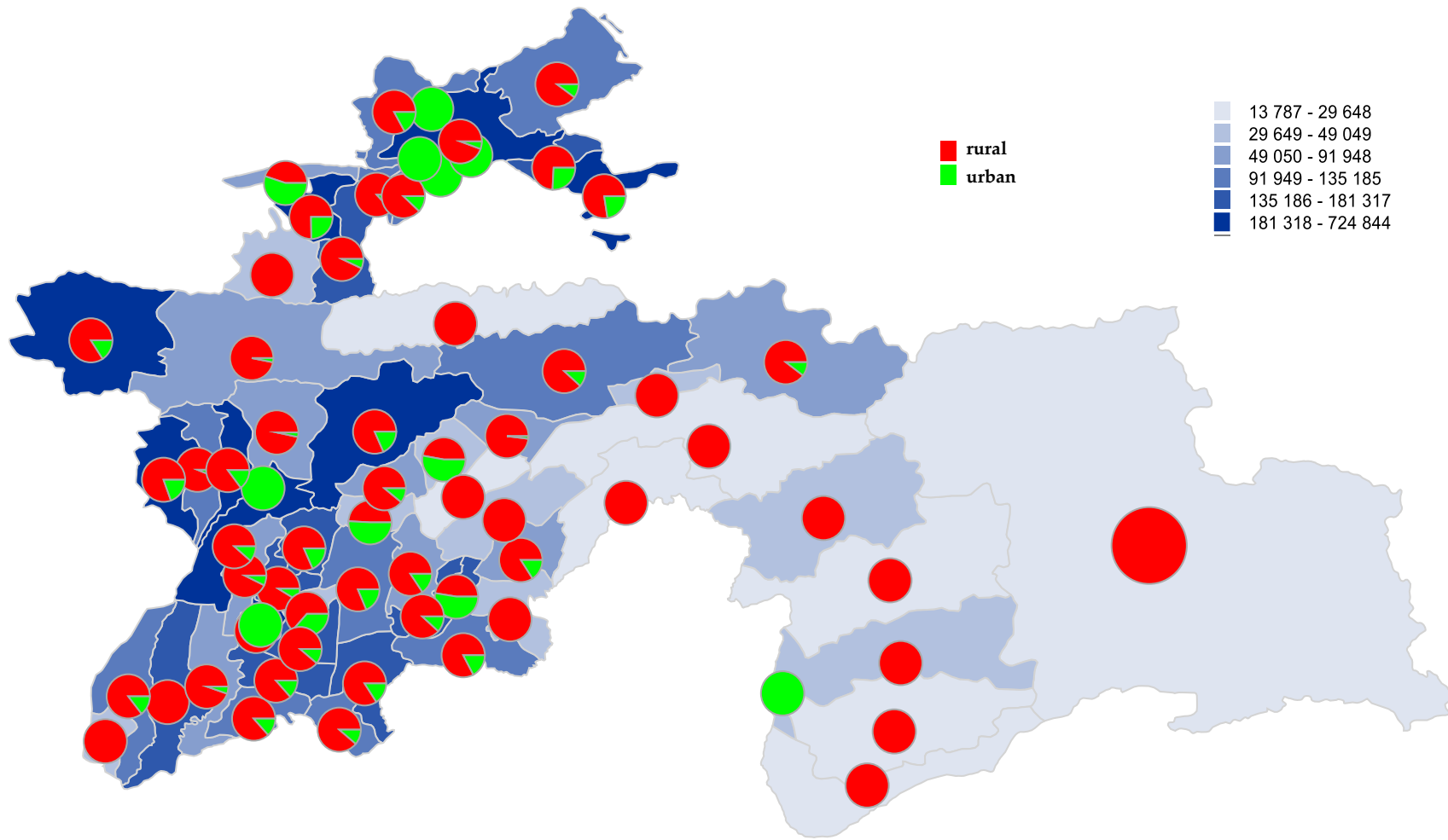


Population of rural areas

These maps show the distribution of the rural population on the territory of the republic

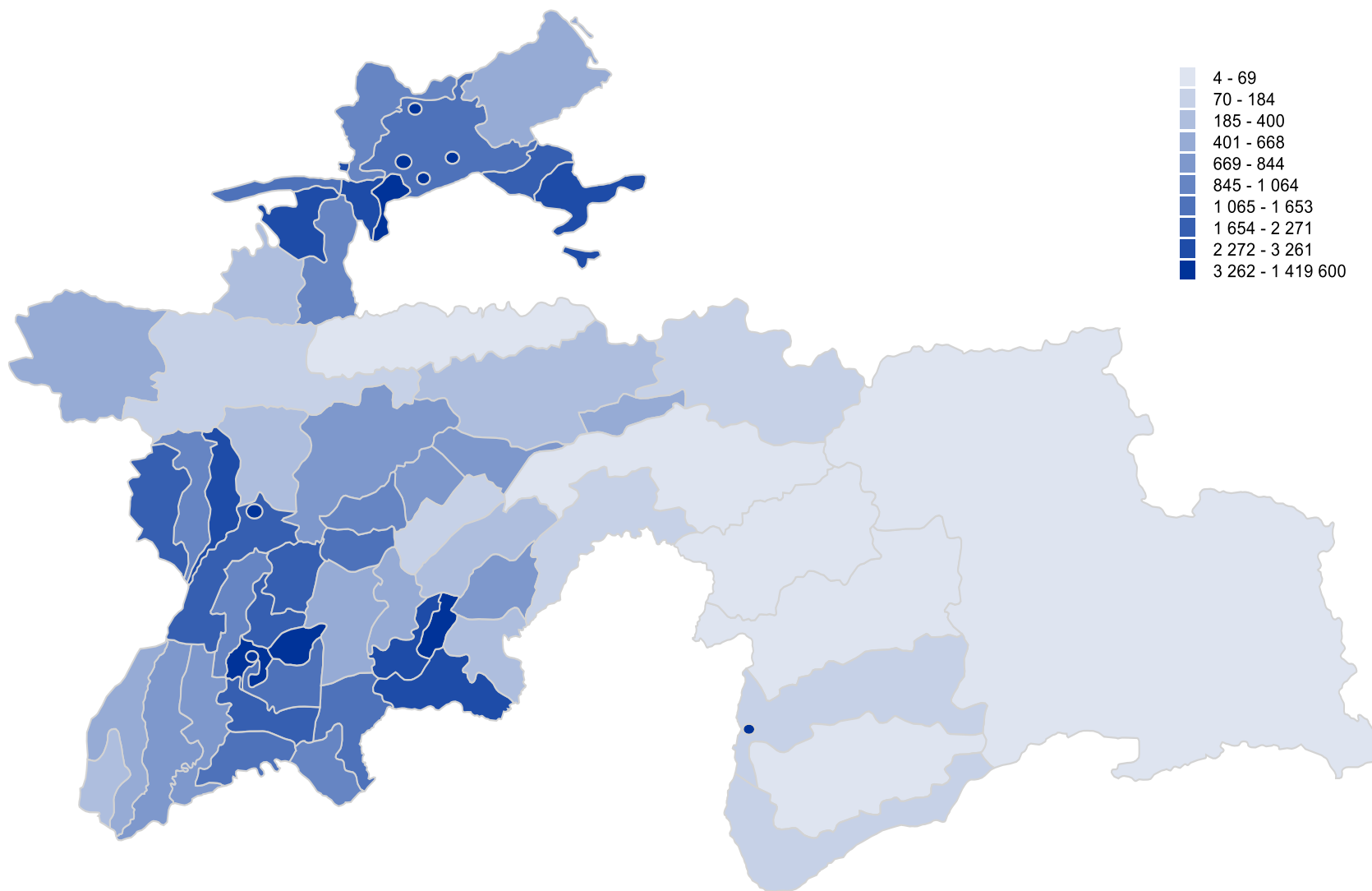


Ratio of urban and rural area population



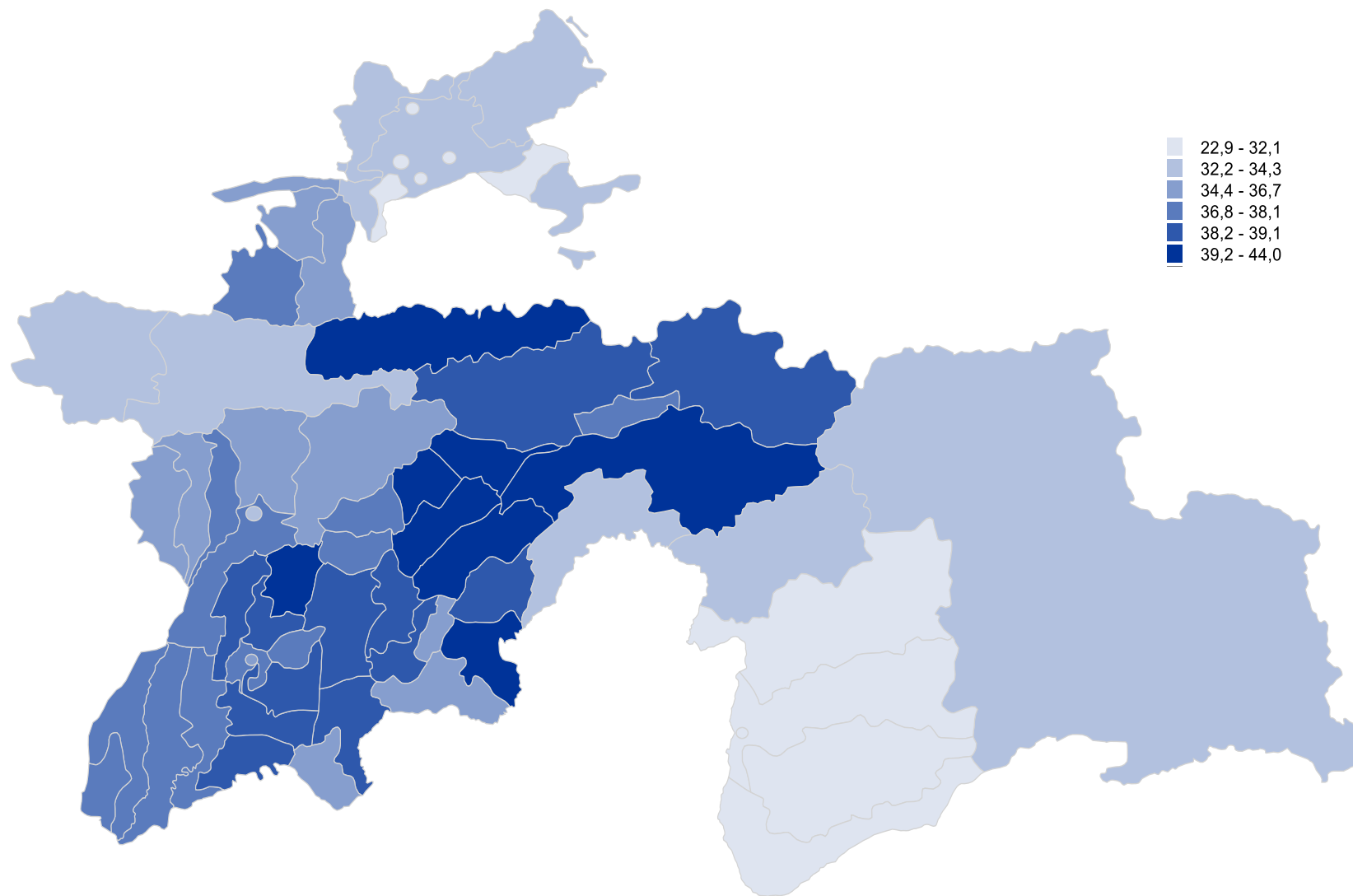
Population density

These maps show the distribution of population among the various regions of the Republic, and in particular indicate the number of persons per square kilometer, thus indicating the most populated areas and their concentration.



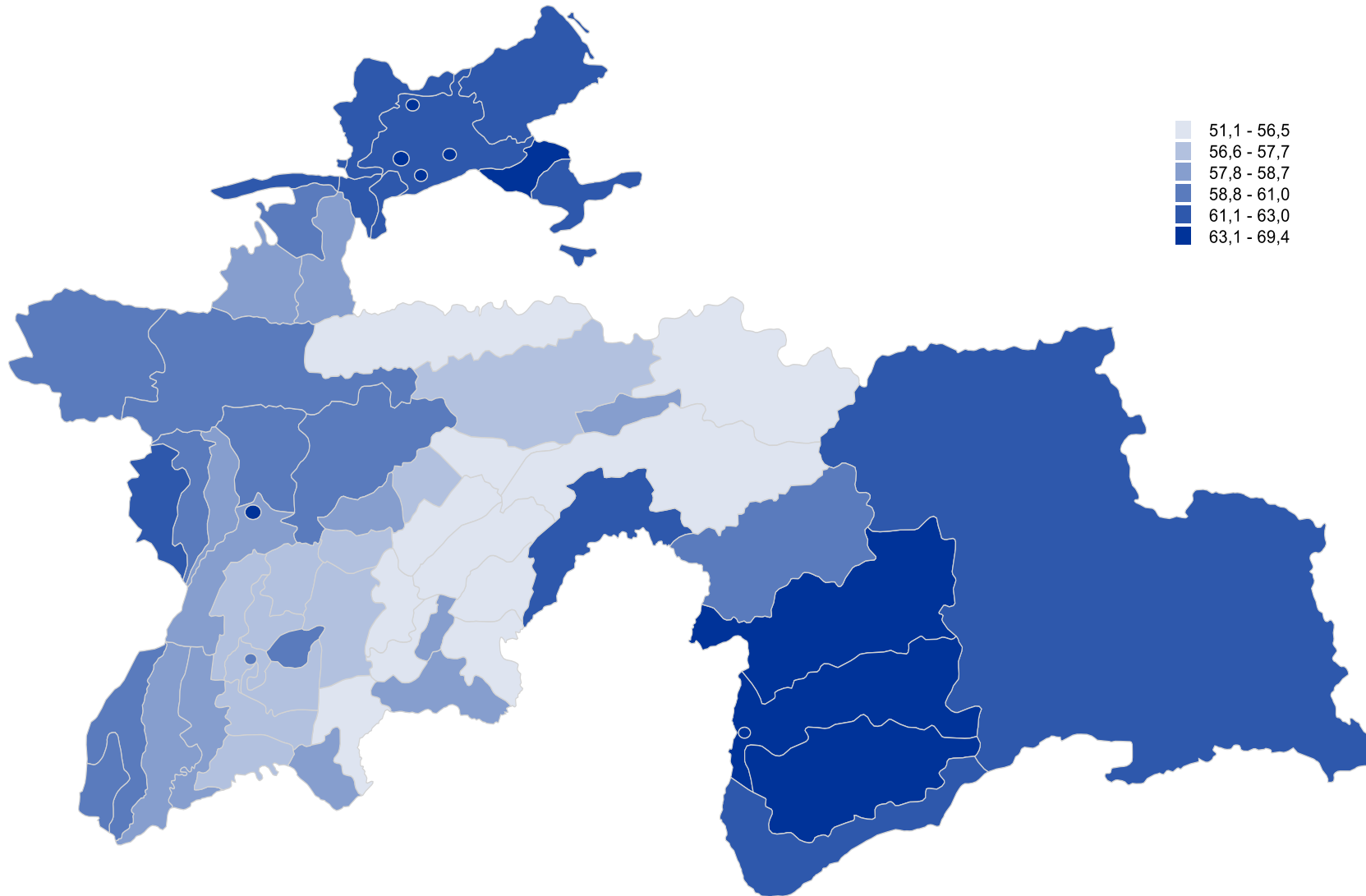
Population below labor age, %

These maps show the distribution of the population aged 0-14 years in the territory of the republic



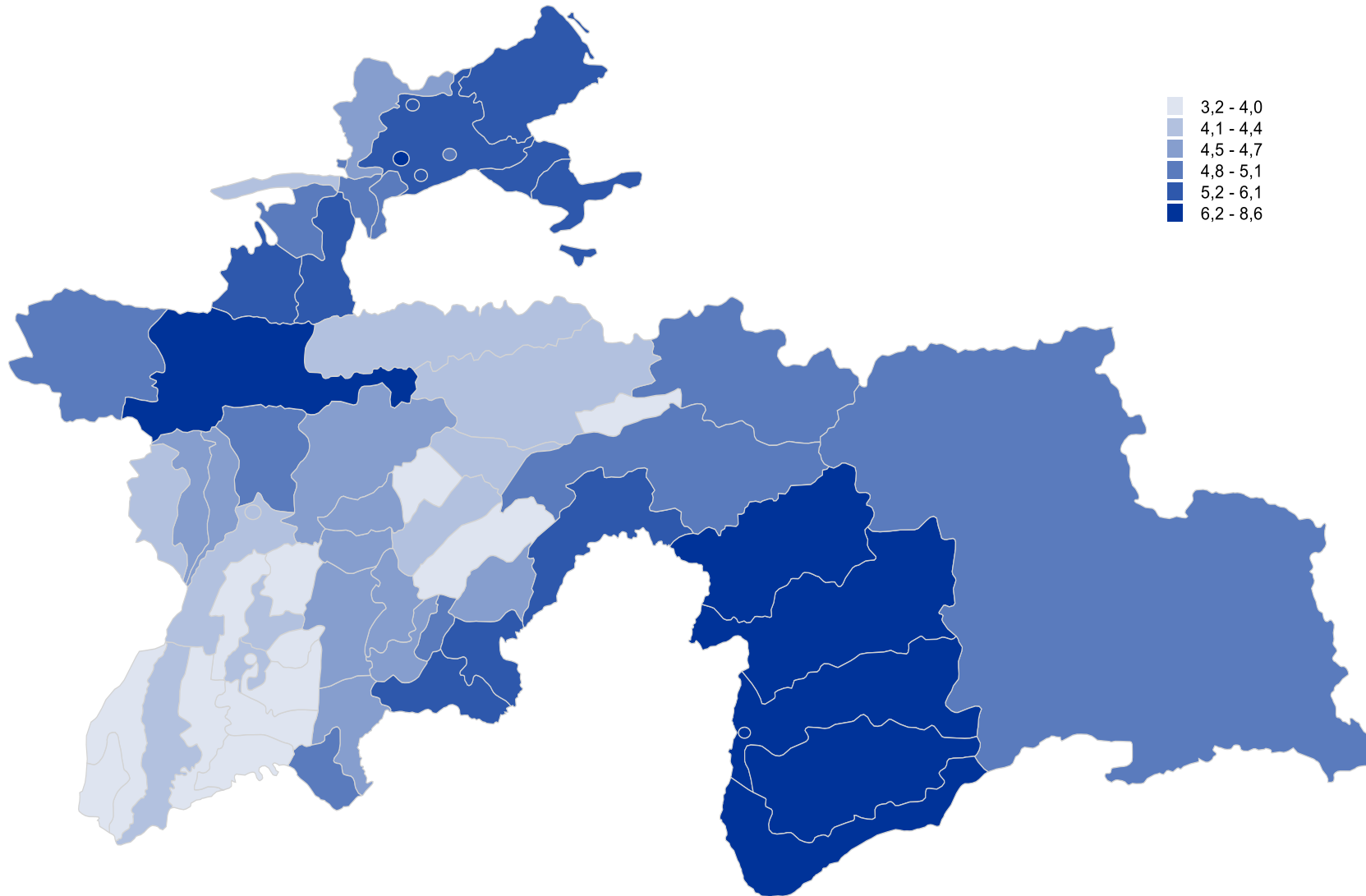
Population of labor age

These maps show the distribution of the population of women aged 15-57 and men aged 15-62 years in the territory of the republic



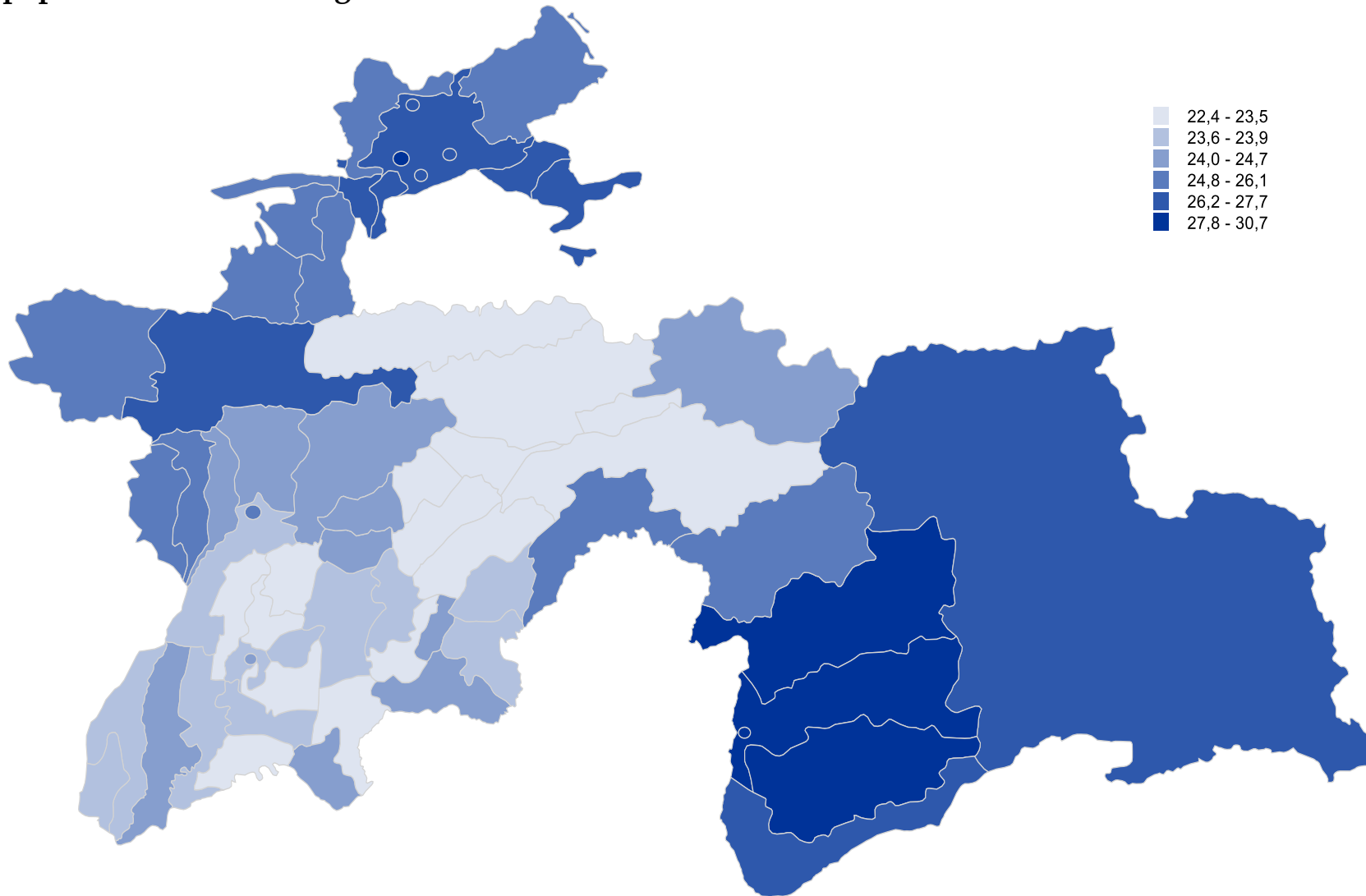
Population above labor age

These maps show the distribution of the population of women aged 58 years and above and men aged 63 and above in the territory of the republic



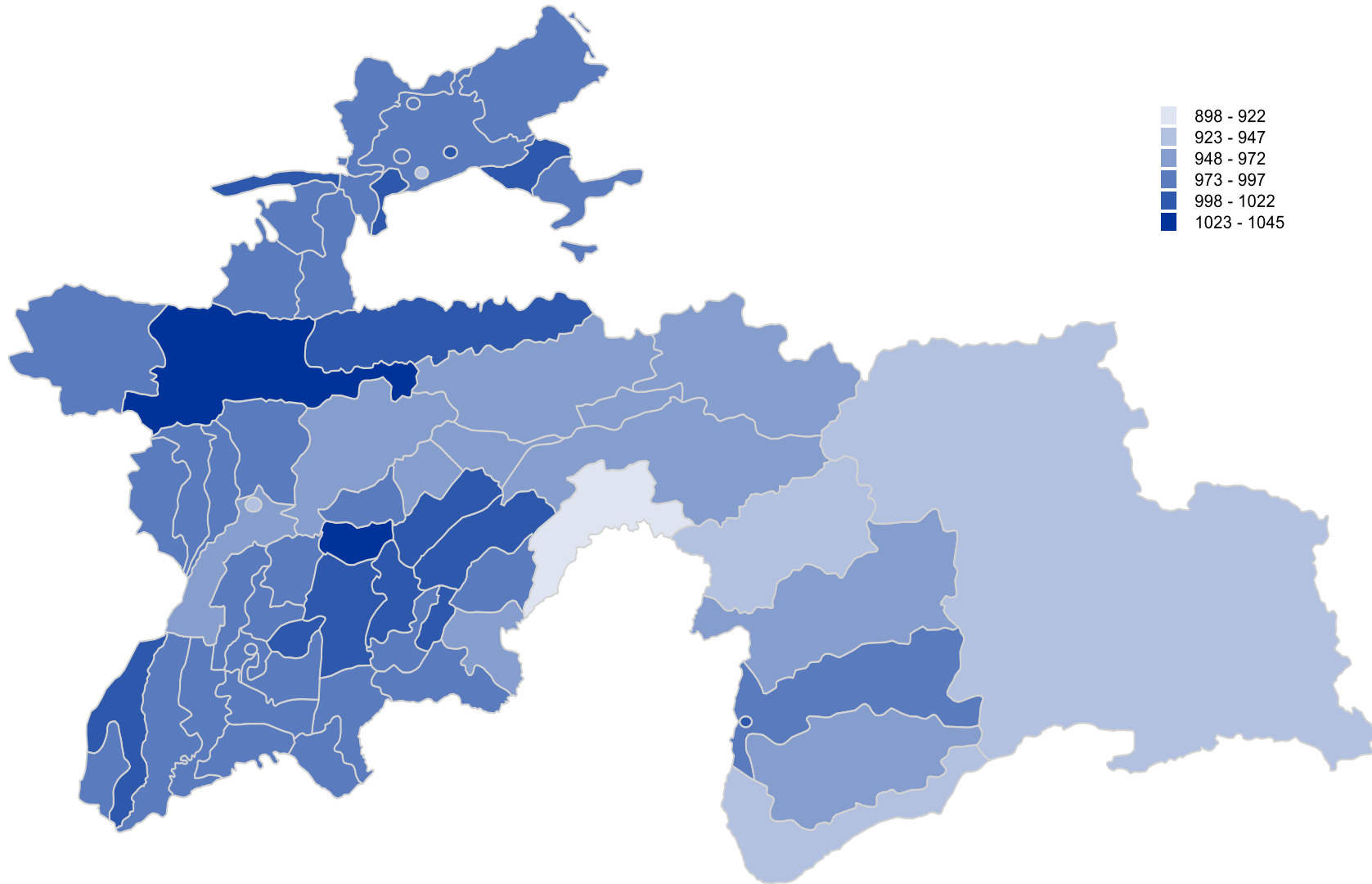
Population median age

These maps show general characteristic of age structure of population calculated as a median age of the population and current generation



Population sex ratio

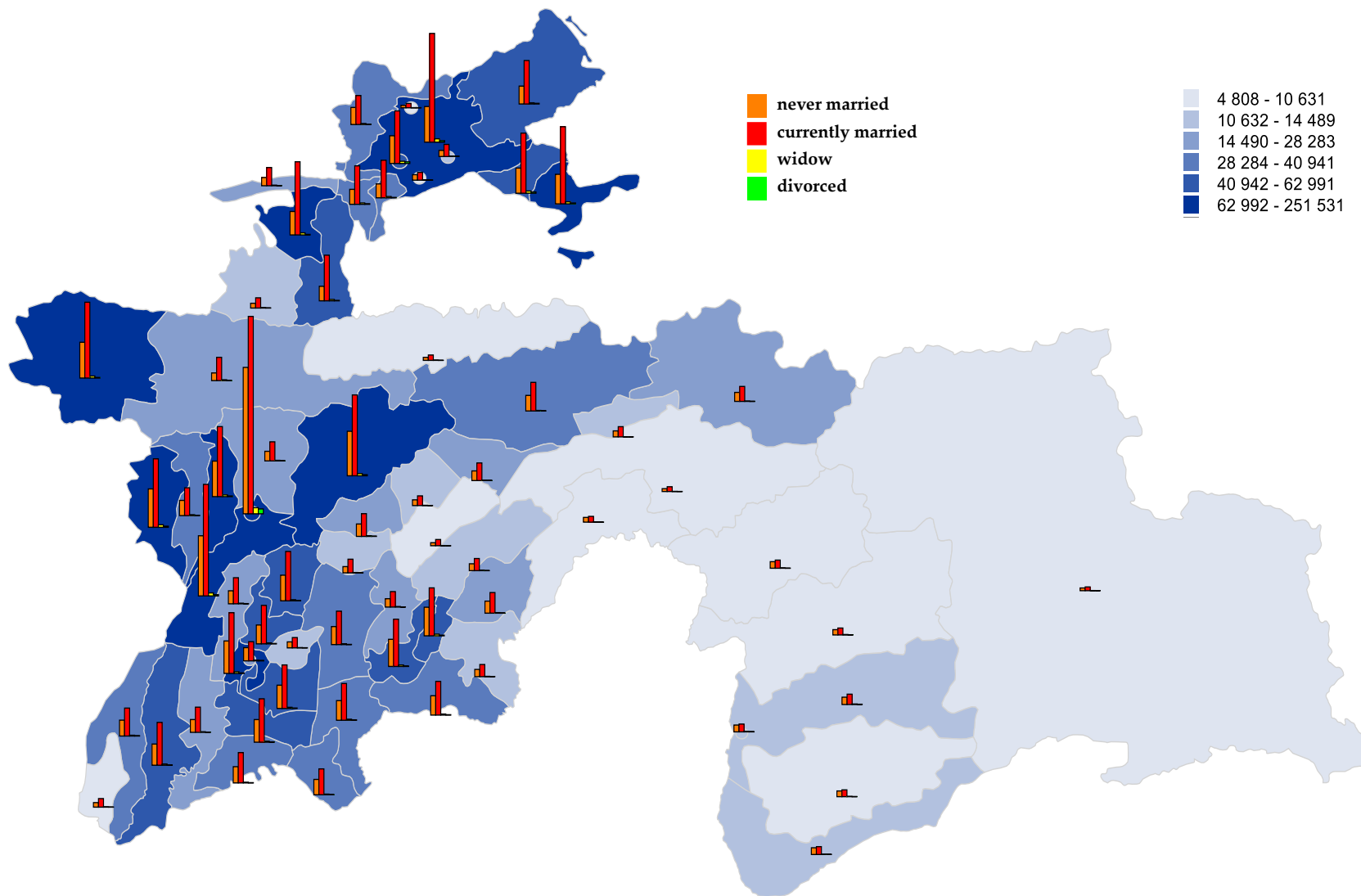
Quantity of women to 1000 men



Population by marital status

Men, population

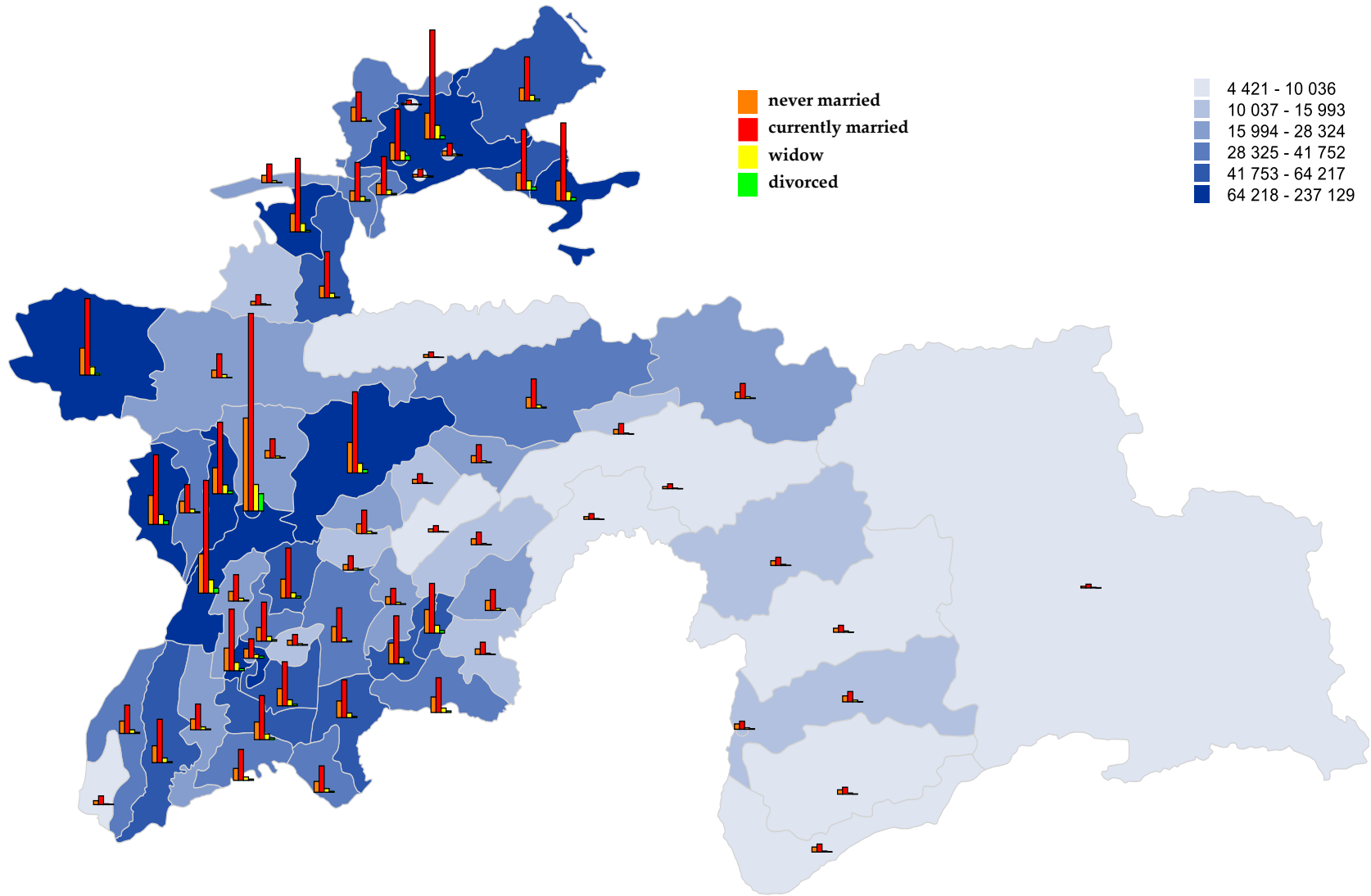
These maps show distribution of men aged 15 years and above by marital status



Population by marital status

Women, population

These maps show distribution of men aged 15 years and above by marital status



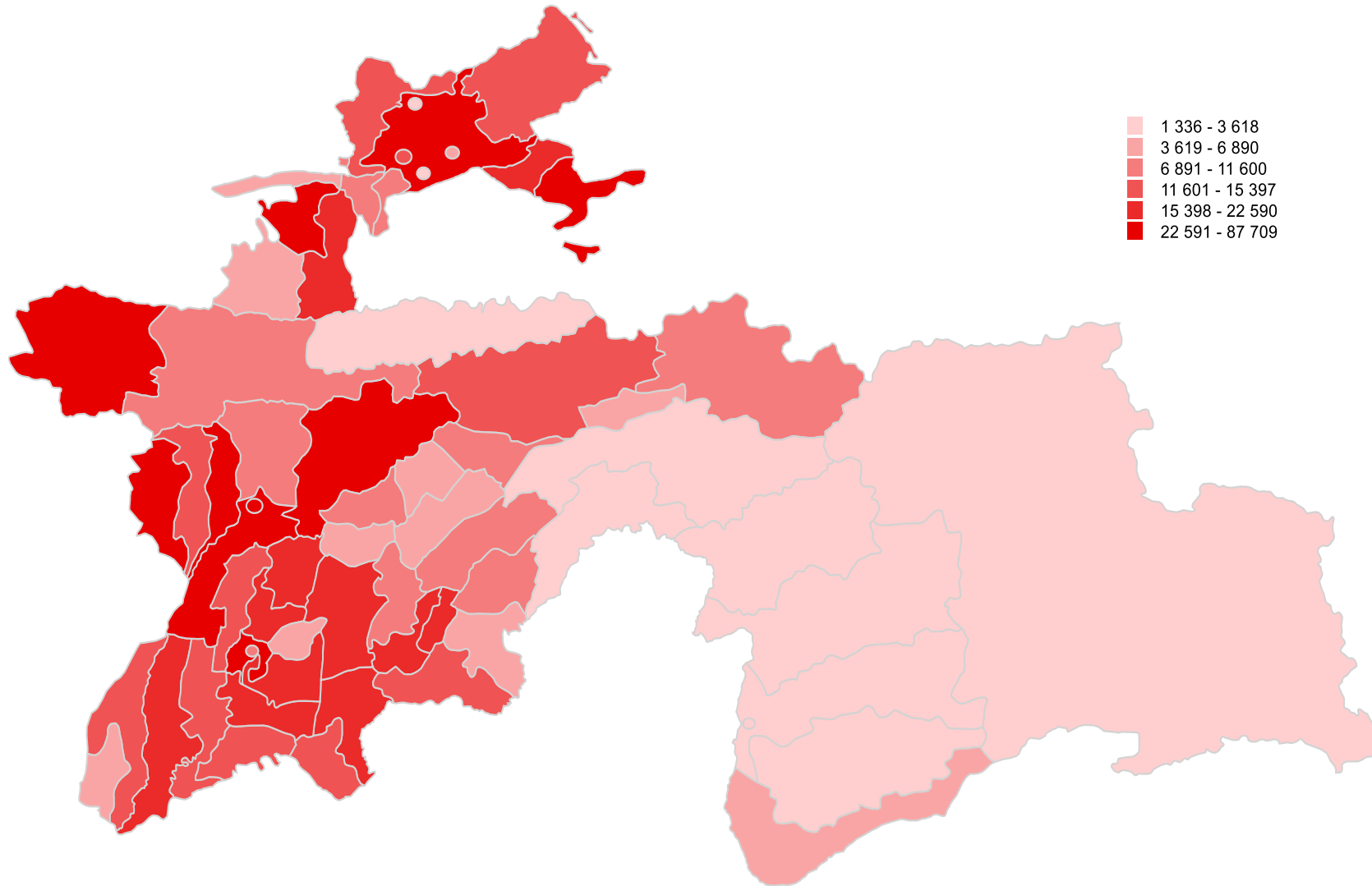
Education

- Population by education level (primary general)
- Population by education level (main general)
- Population by education level (secondary general)
- Population by education level (secondary professional)
- Population by education level (high professional)
- Population by education level

Population by education level

Primary general

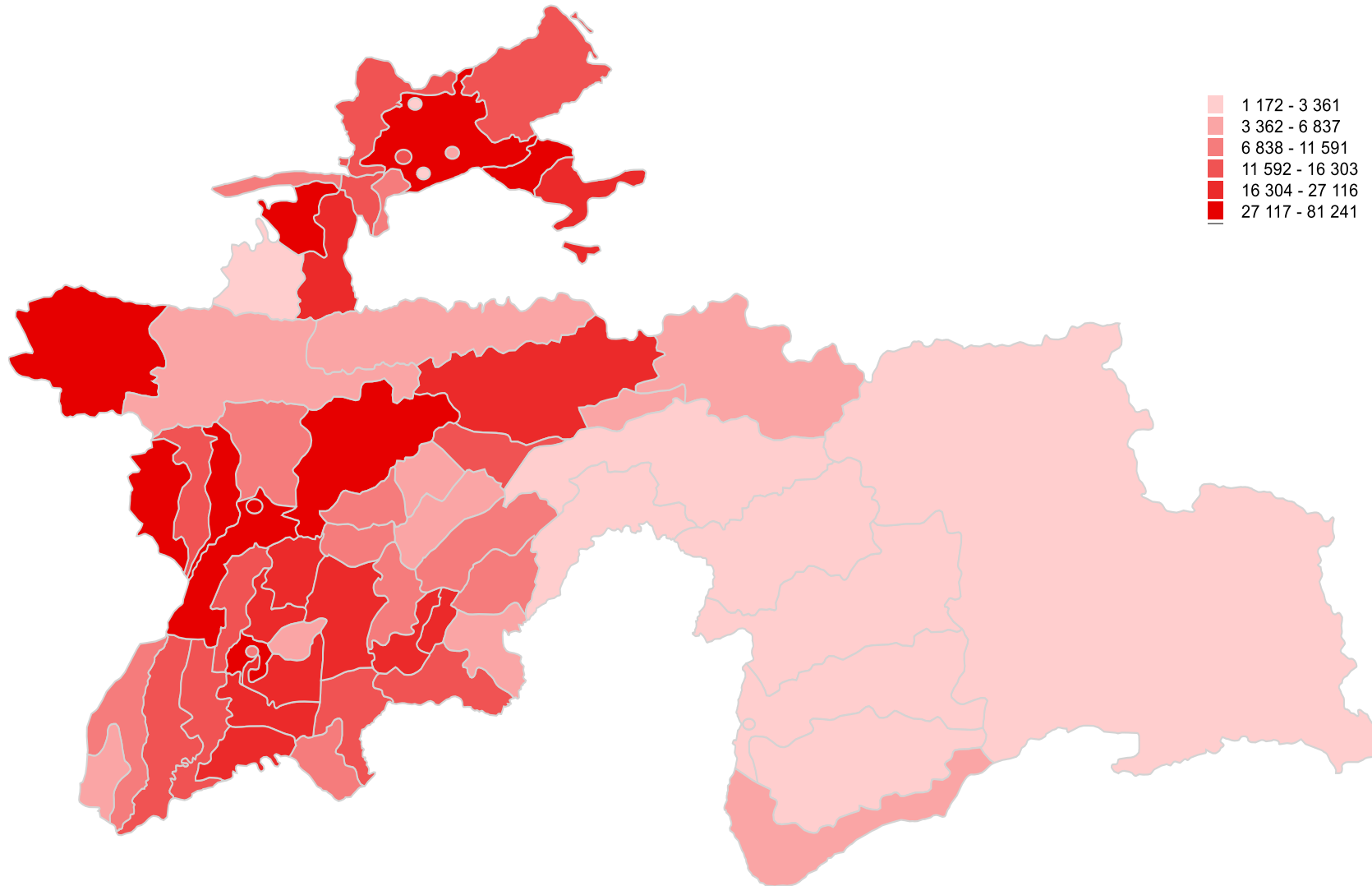
These maps show distribution of population aged 6 and above who has primary general education



Population by education level

Main general

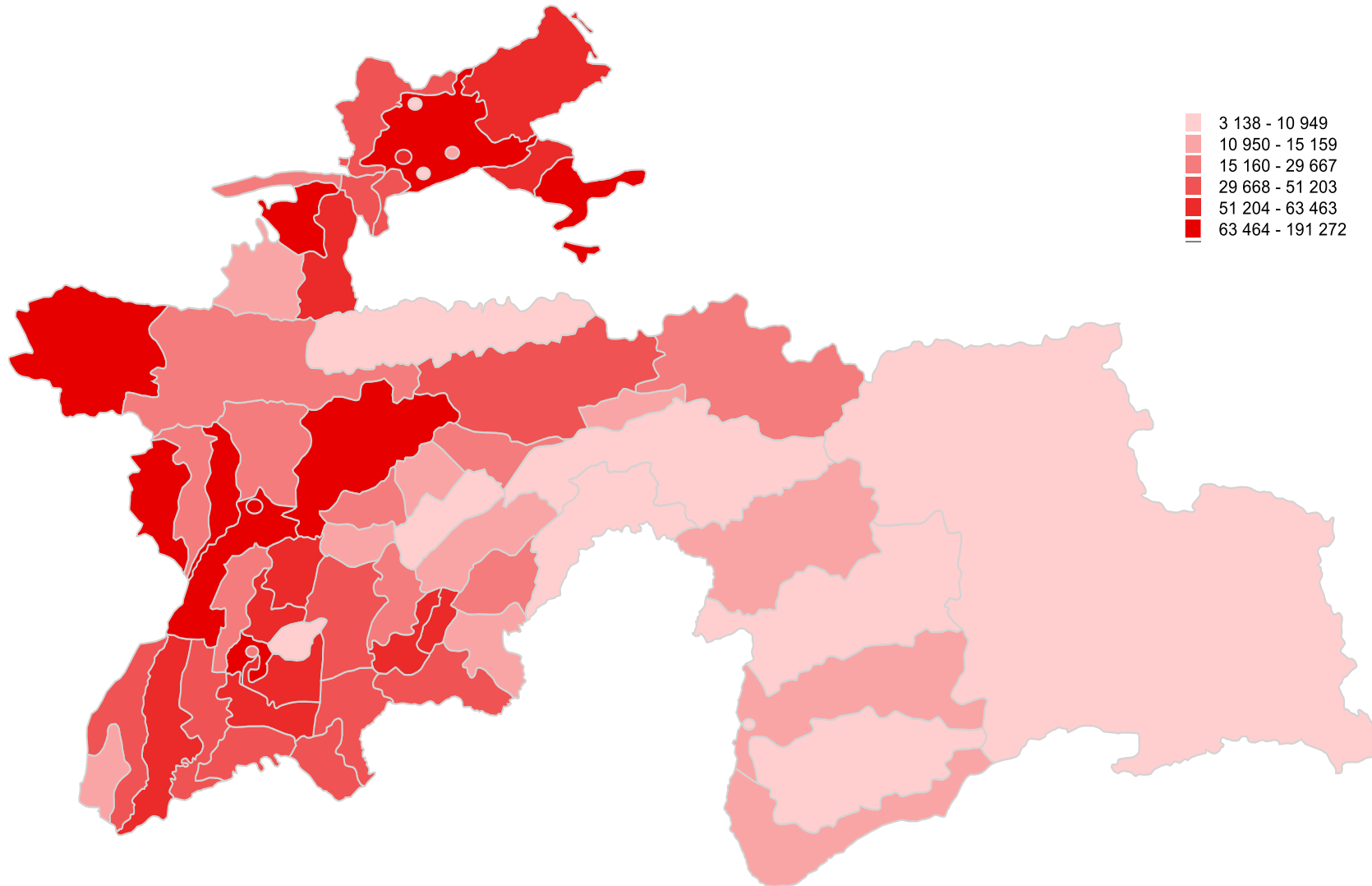
These maps show distribution of population aged 6 and above who has main general education



Population by education level

Secondary general

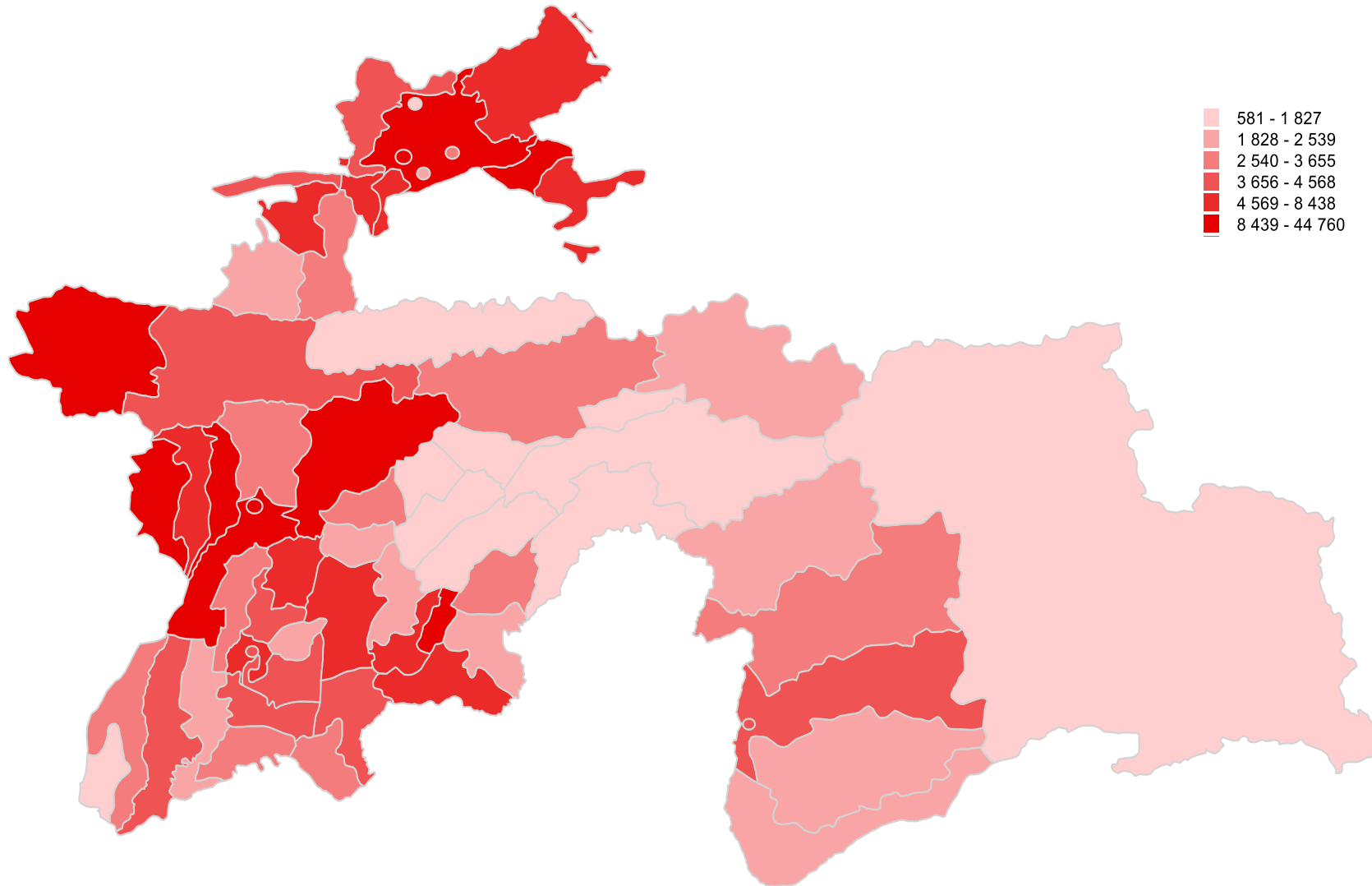
These maps show distribution of population aged 6 and above who has secondary general education



Population by education level

Secondary professional

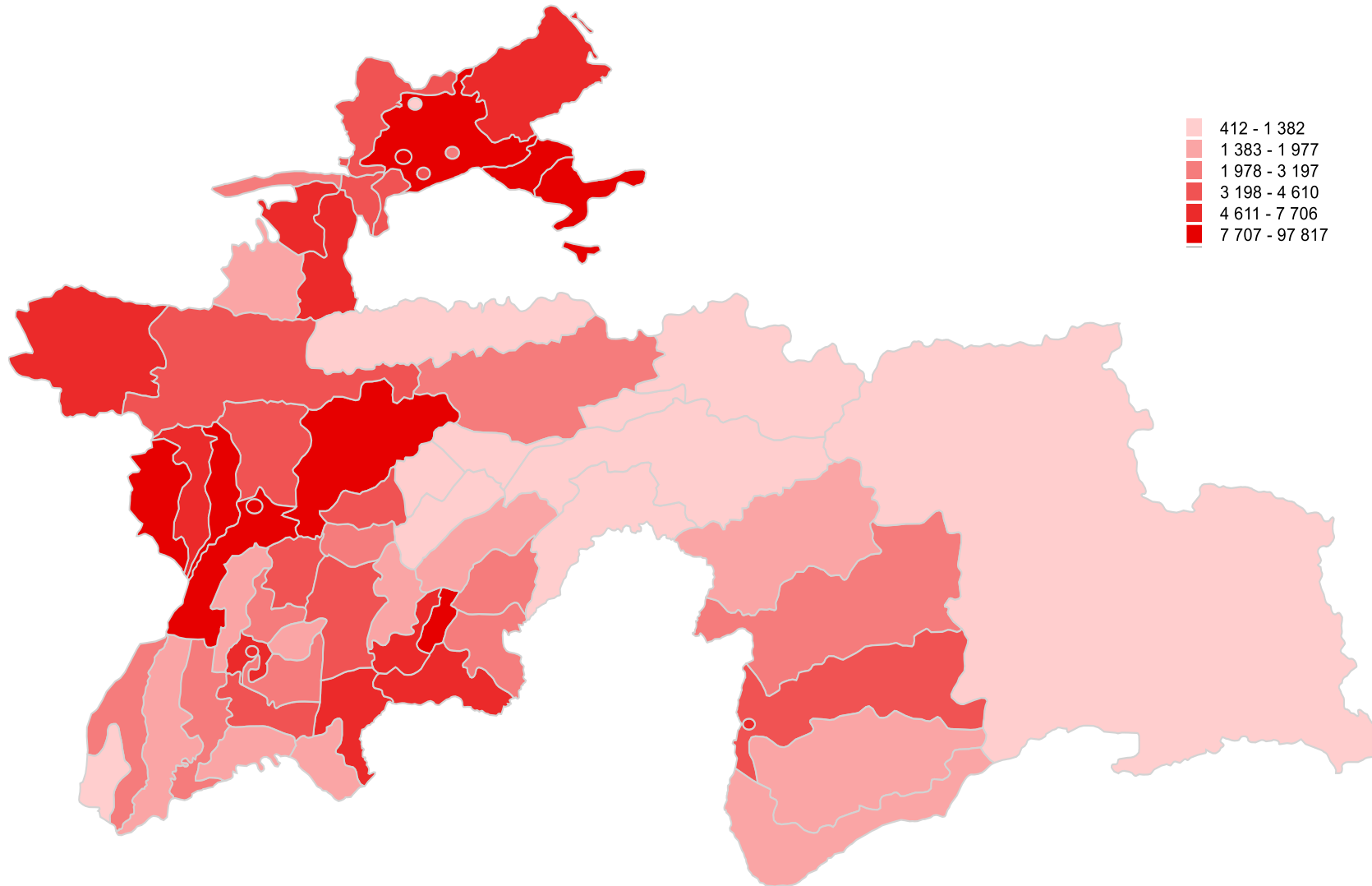
These maps show distribution of population aged 6 and above who has secondary professional education



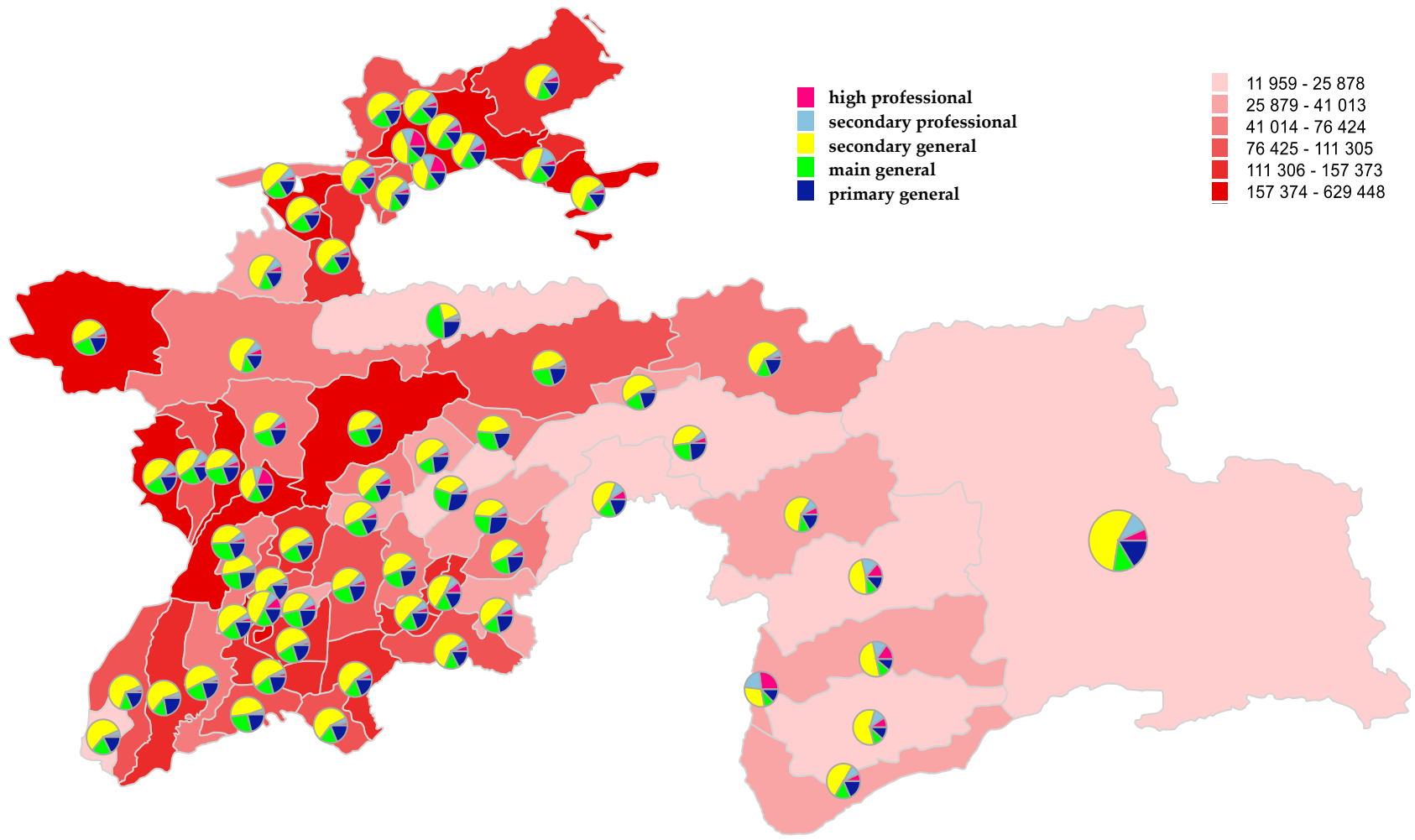
Population by education level

High professional

These maps show distribution of population aged 6 and above who has high professional education



Population by education level



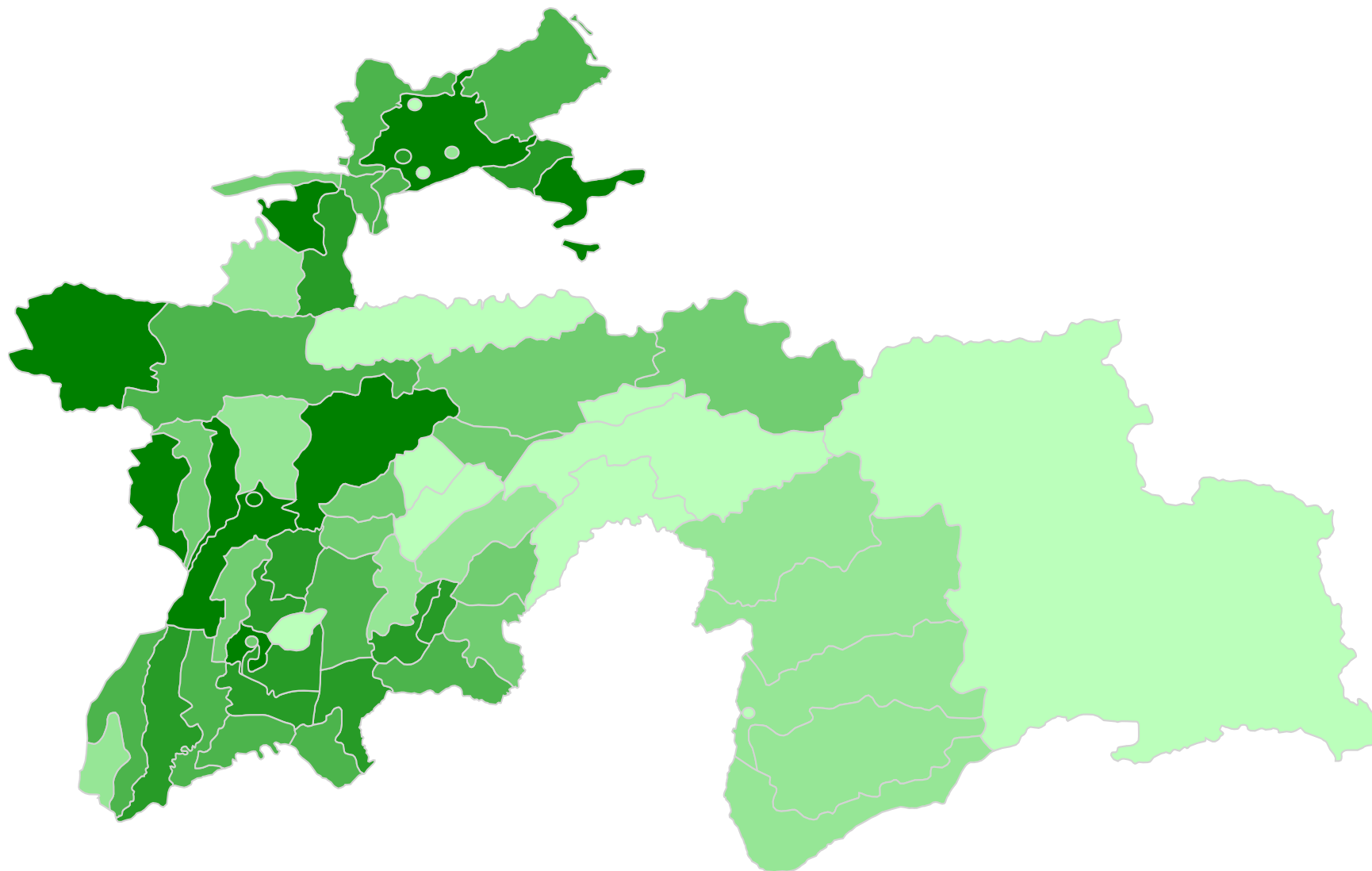
Economic characteristics of population

- Population by economic activity (employed)
- Population by economic activity (unemployed)
- Population by economic activity (no economic activity)
- Population by economic activity
- Population by status of economic activity

Population by economic activity

Employed, population

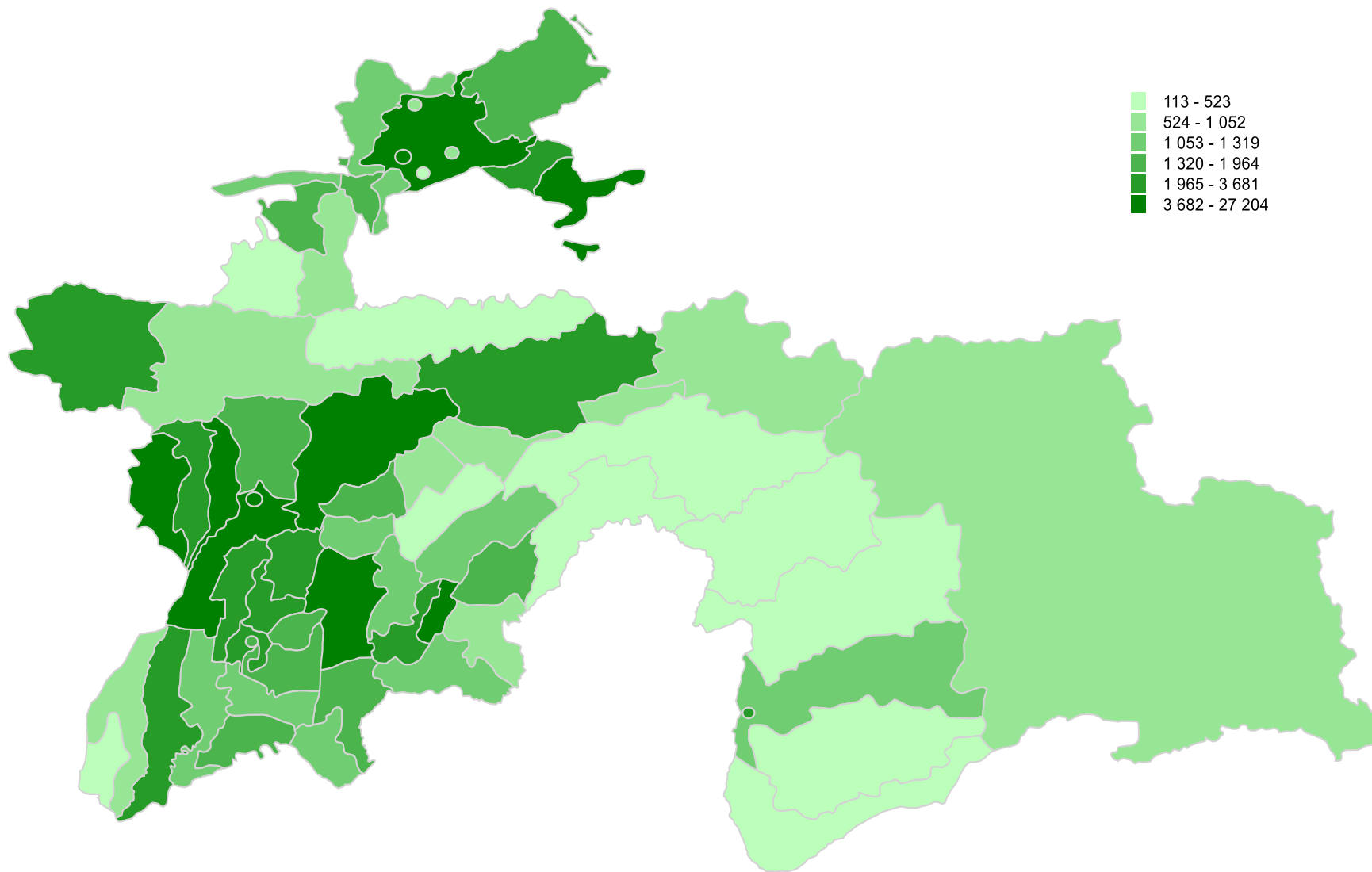
These maps show the distribution of the population aged 15 and older who are employed in the economy and are included in the total of economically active population of the republic



Population by economic activity

Unemployed, population

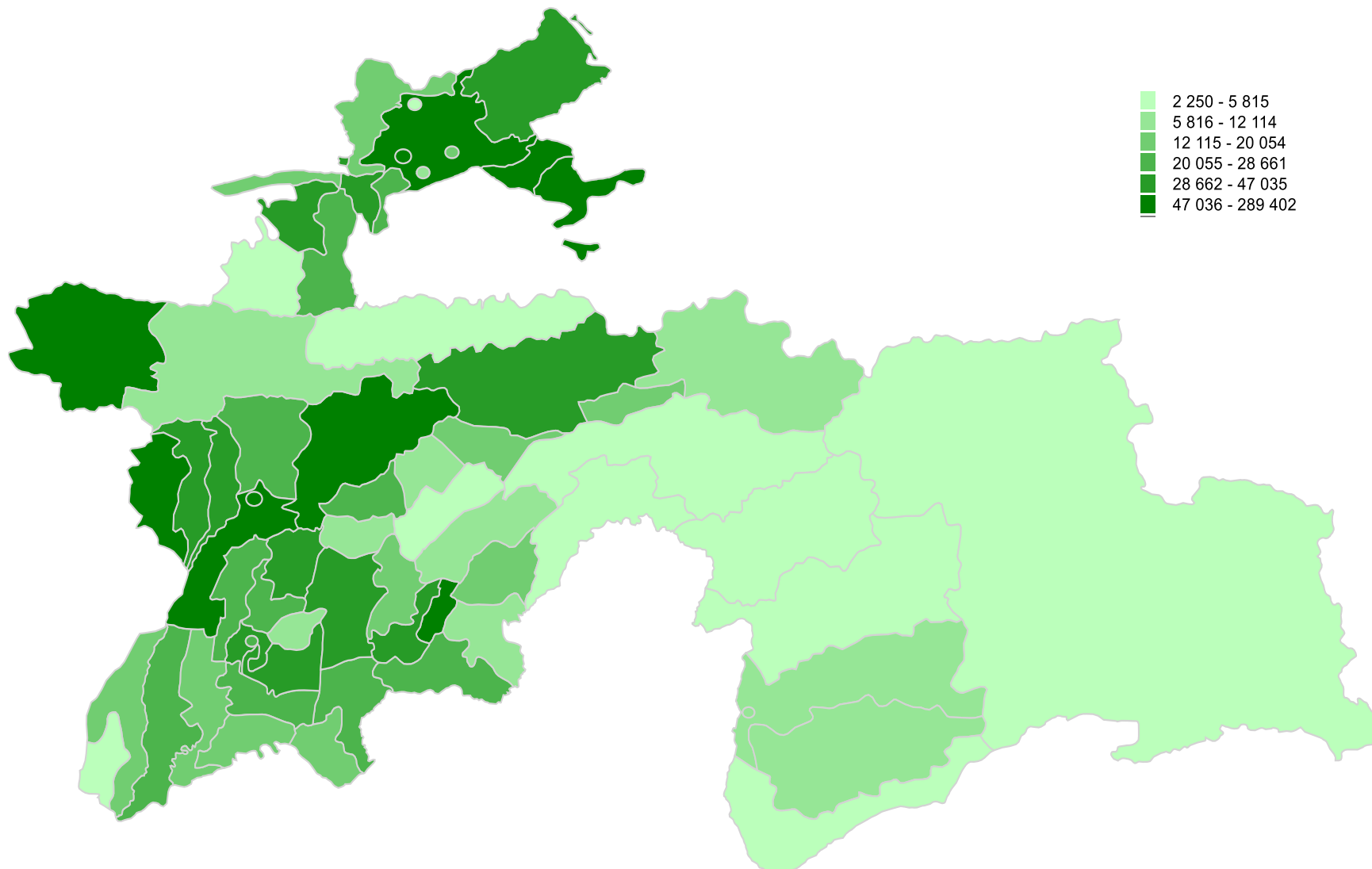
These maps show the distribution of the population aged 15 and older who are jobless in the economy and are included in the total of economically active population of the republic



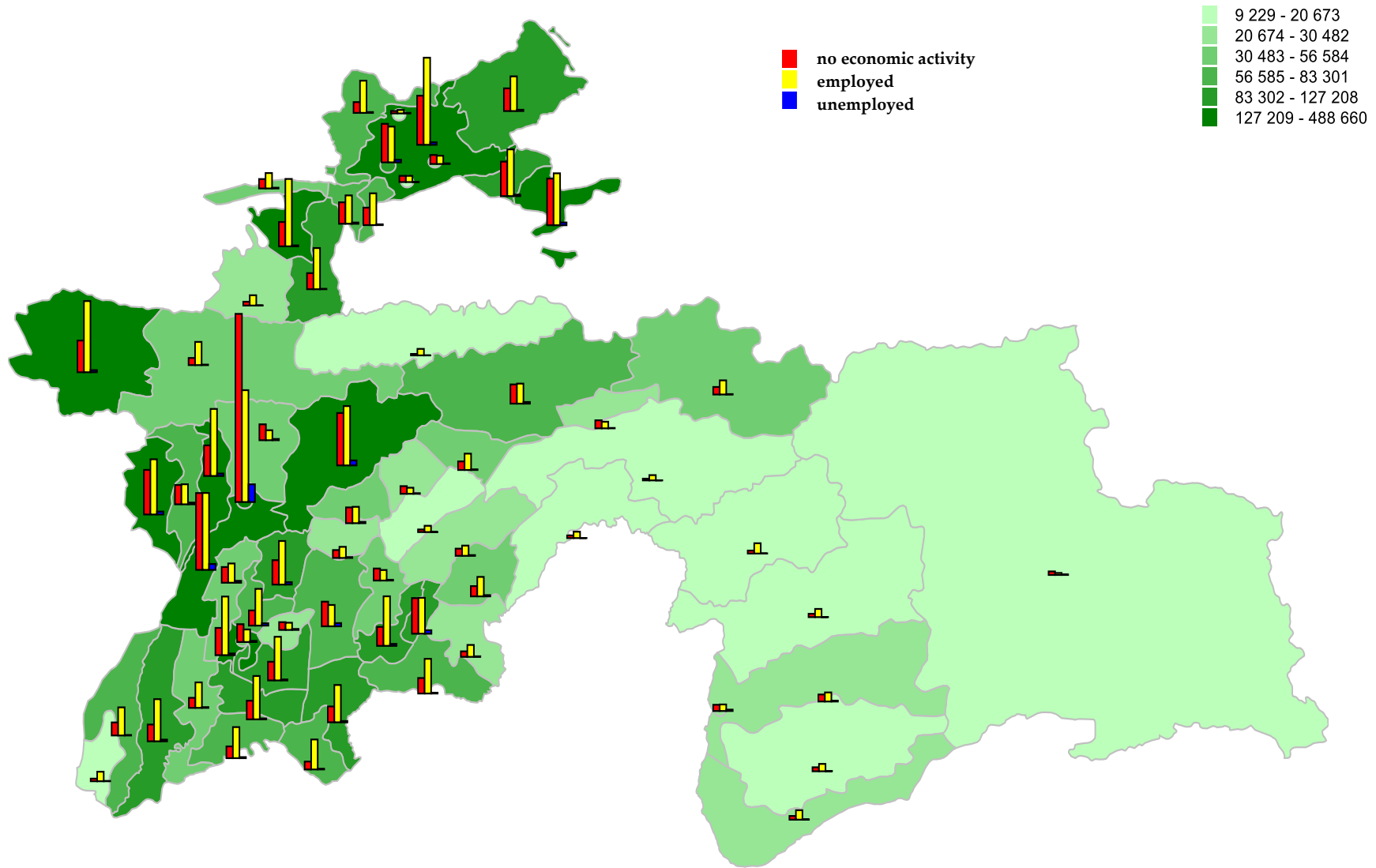
Population by economic activity

No economic activity

These maps show the distribution of the population aged 15 and older who are inactive in the economy and are included in the total of economically inactive population of the republic

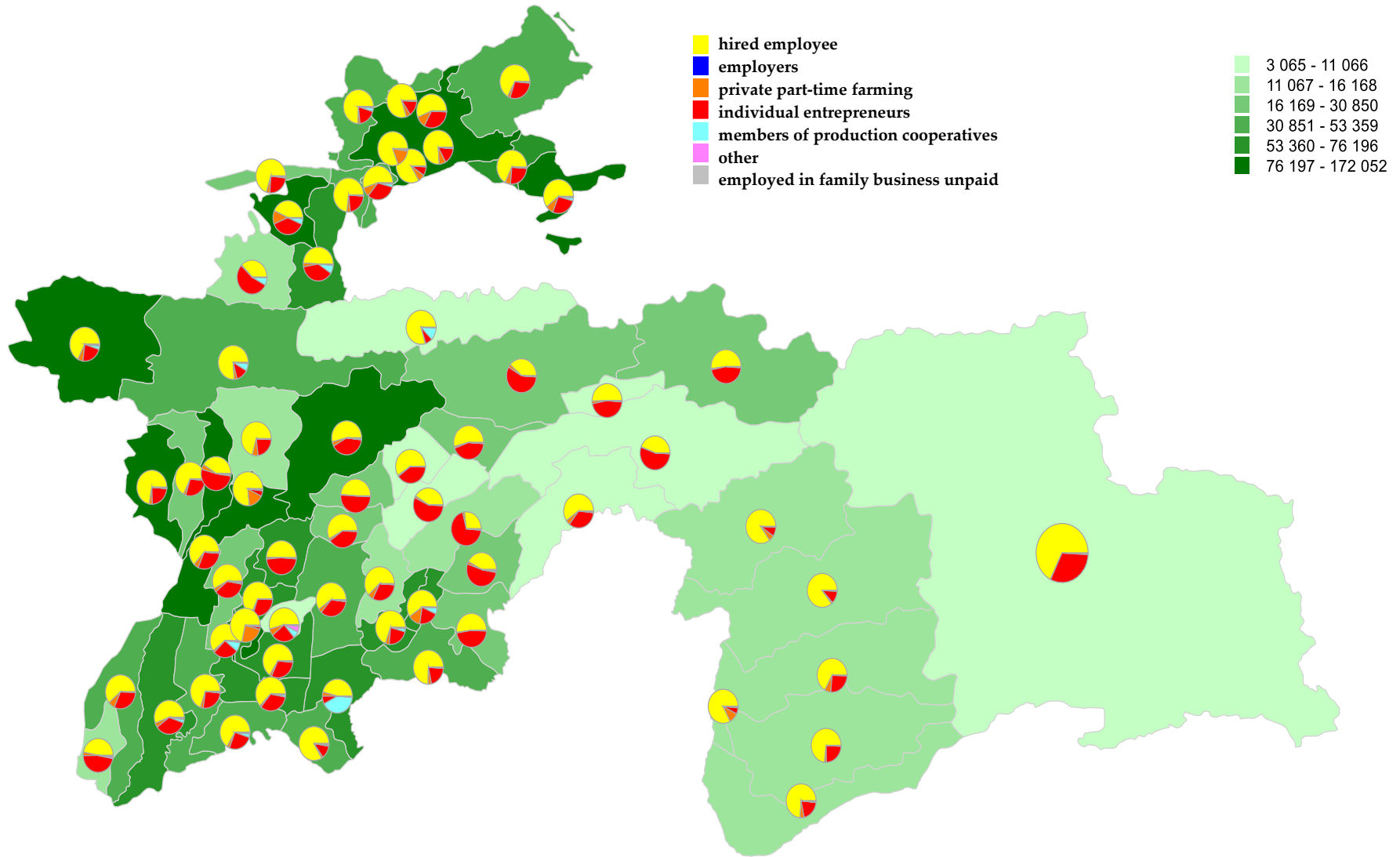


Population by economic activity



Population by economic activity status

These maps show the employed population aged 15 years and above by employment status



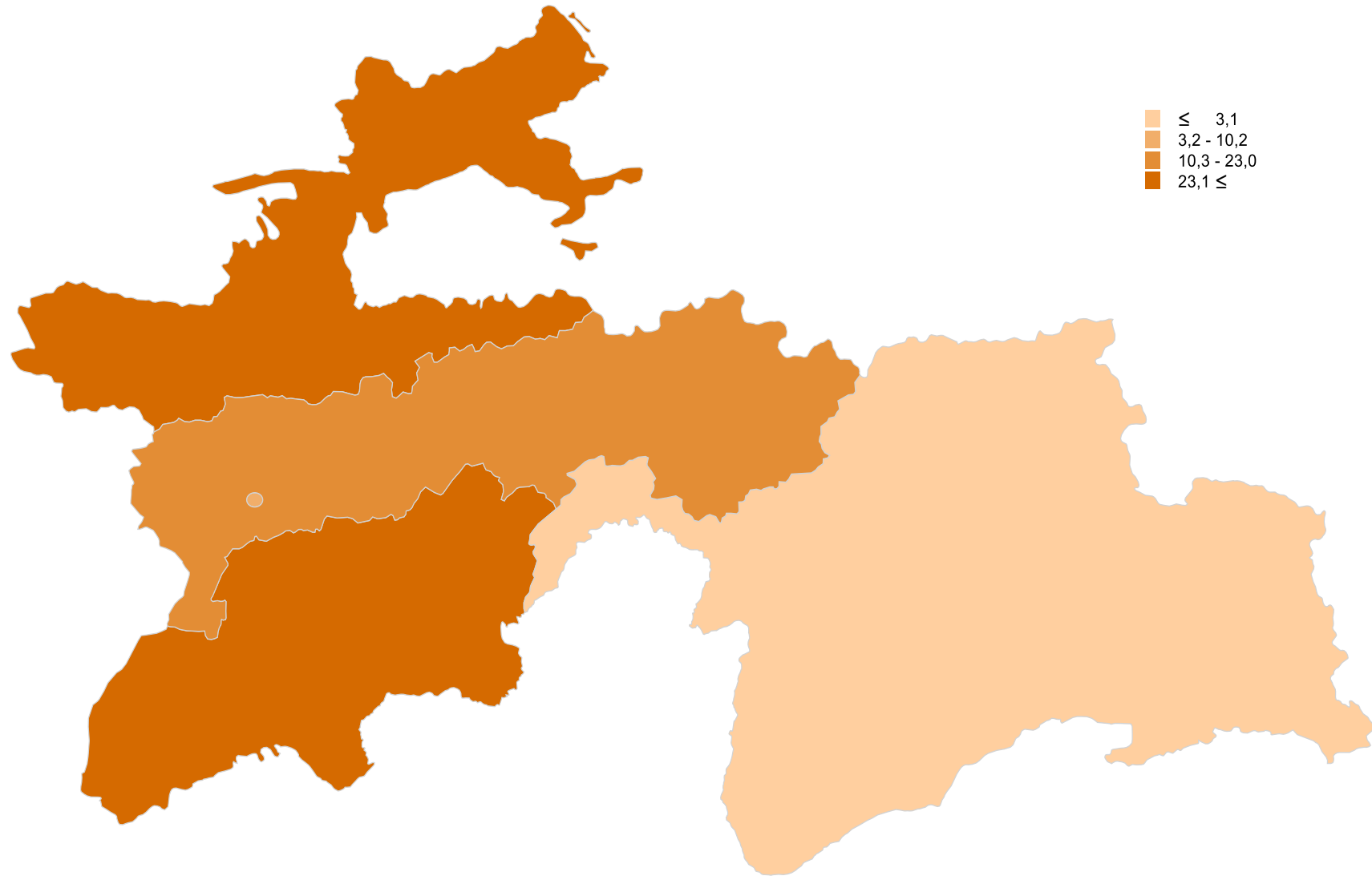
National composition of population

- Population by nationality (Tajiks)
- Population by nationality (Kyrgyz)
- Population by nationality (Uzbeks)
- Population by nationality (Russians)
- Population by each nation

Population by nationality

Tajiks, %

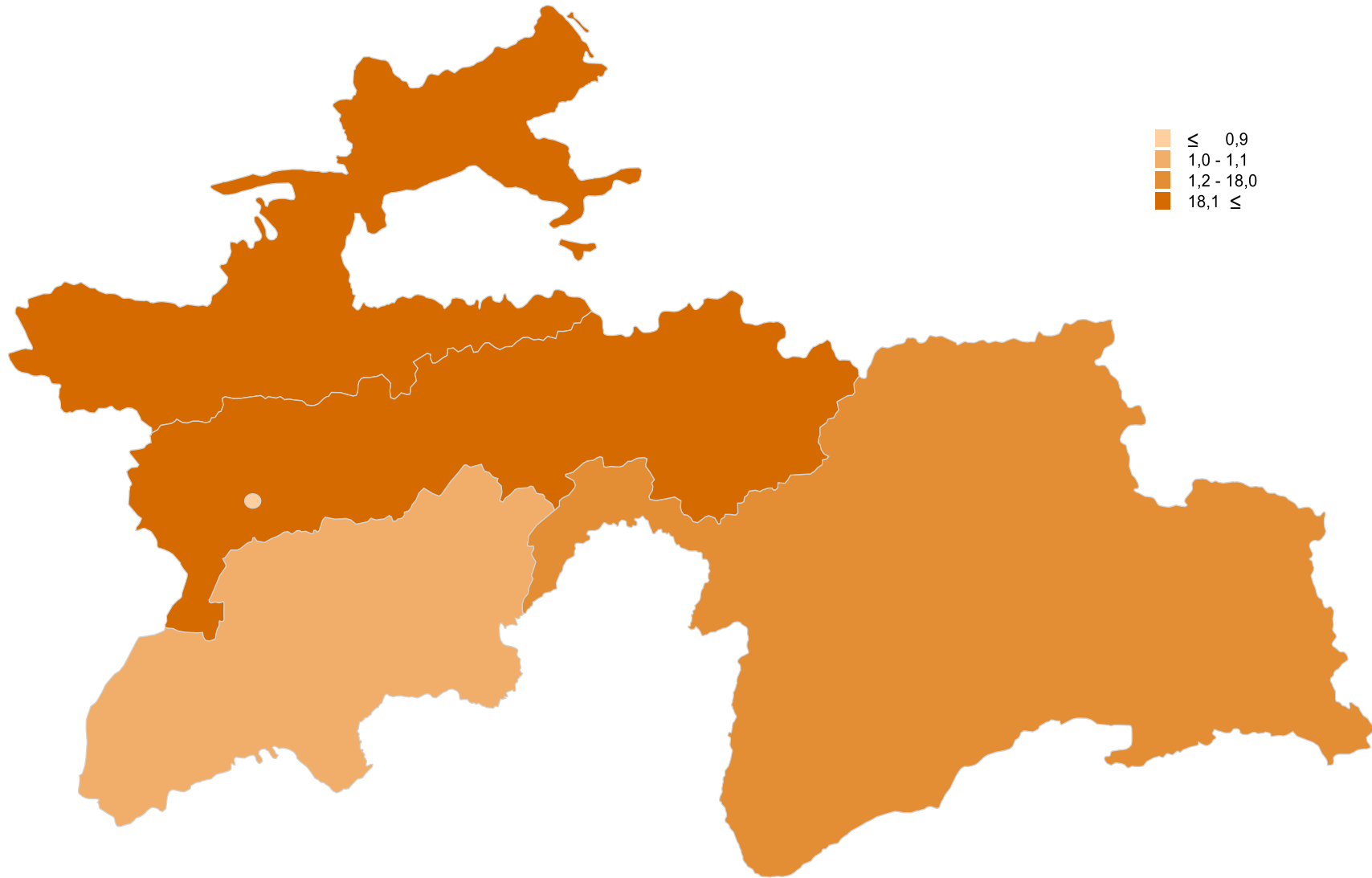
These maps show the distribution of the total number of Tajiks in the territory of the republic



Population by nationality

Kyrgyzs, %

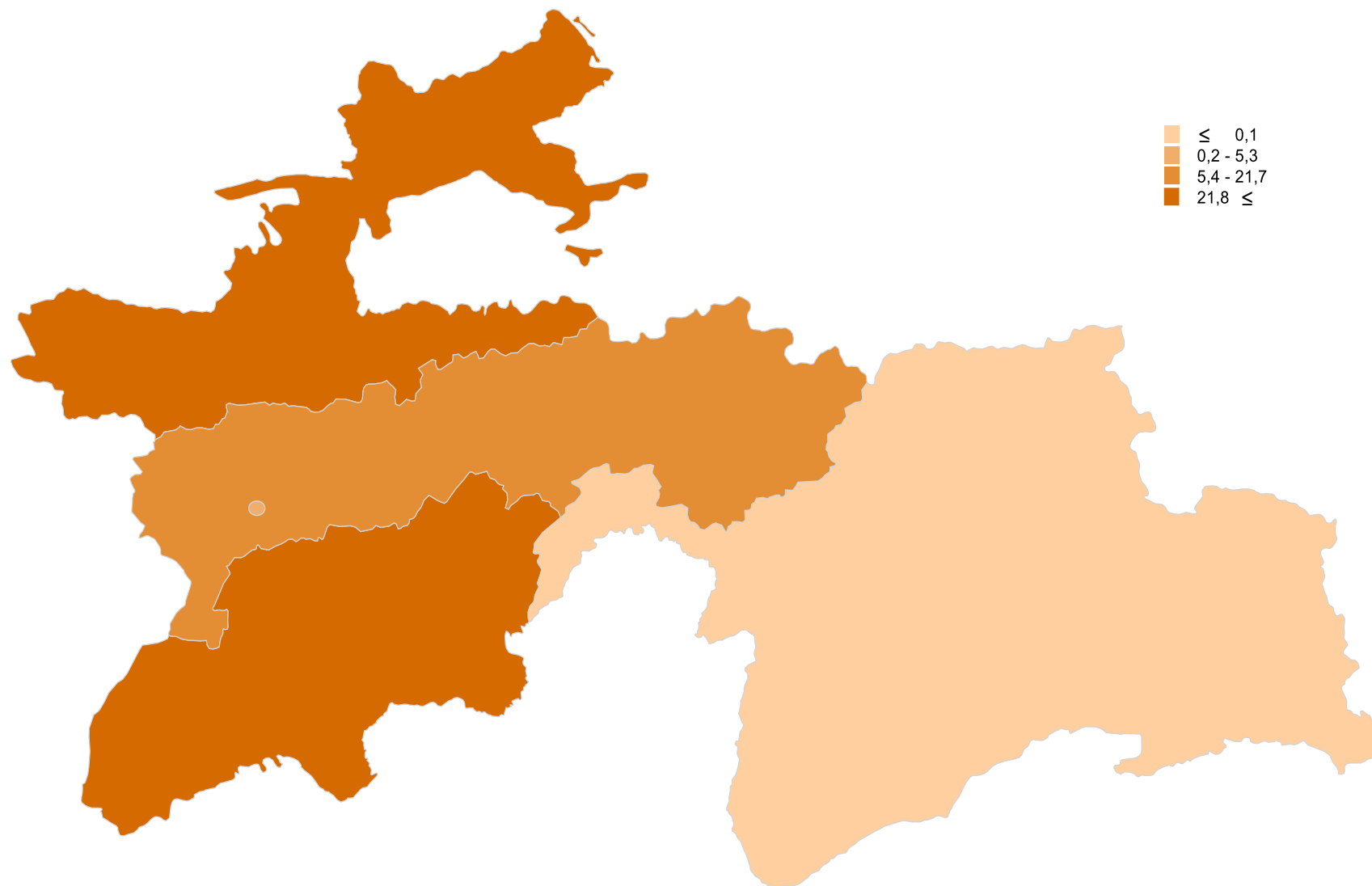
These maps show the distribution of the total number of Tajiks in the territory of the republic



Population by nationality

Uzbeks, %

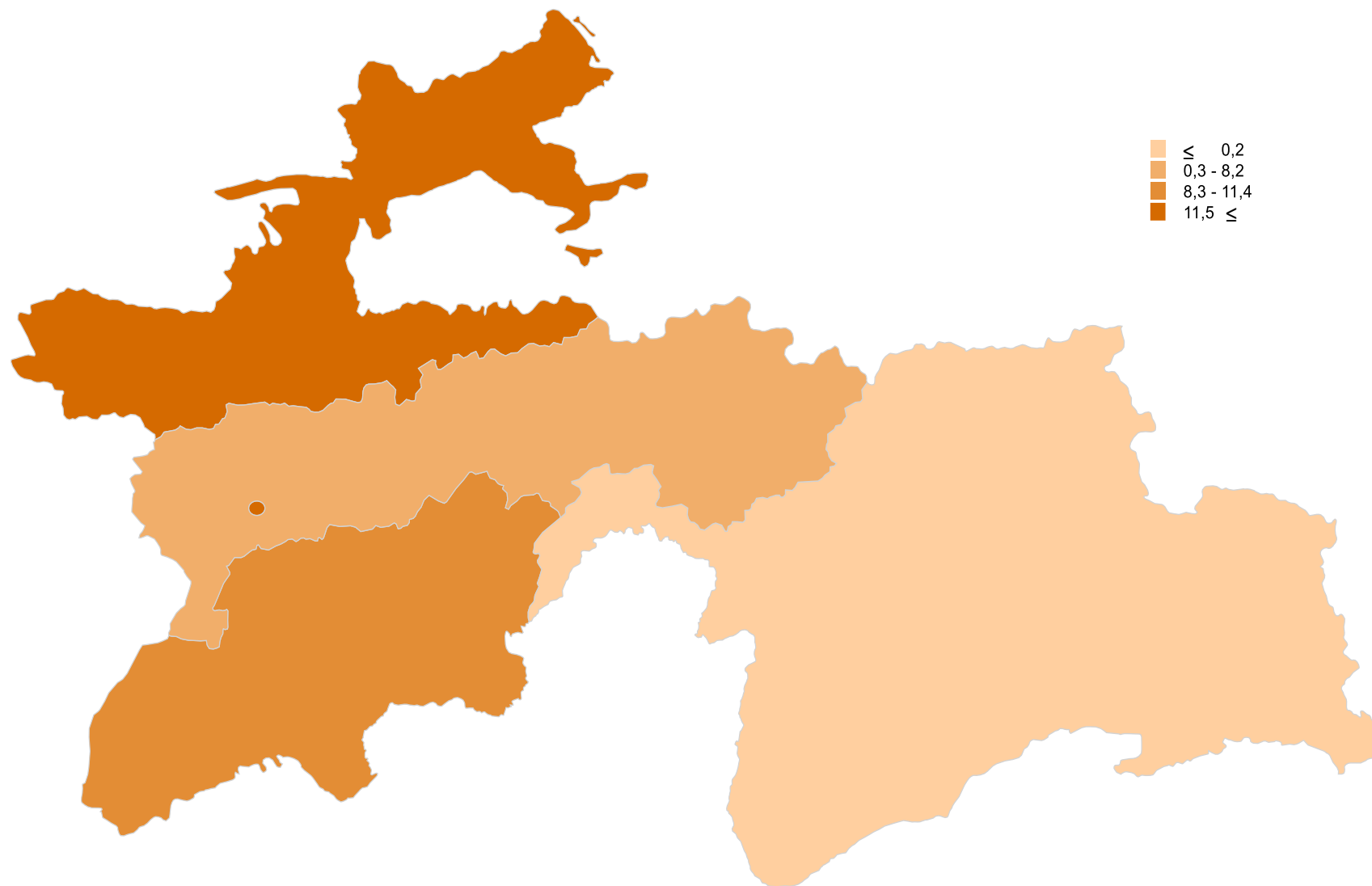
These maps show the distribution of the total number of Uzbeks in the territory of the republic



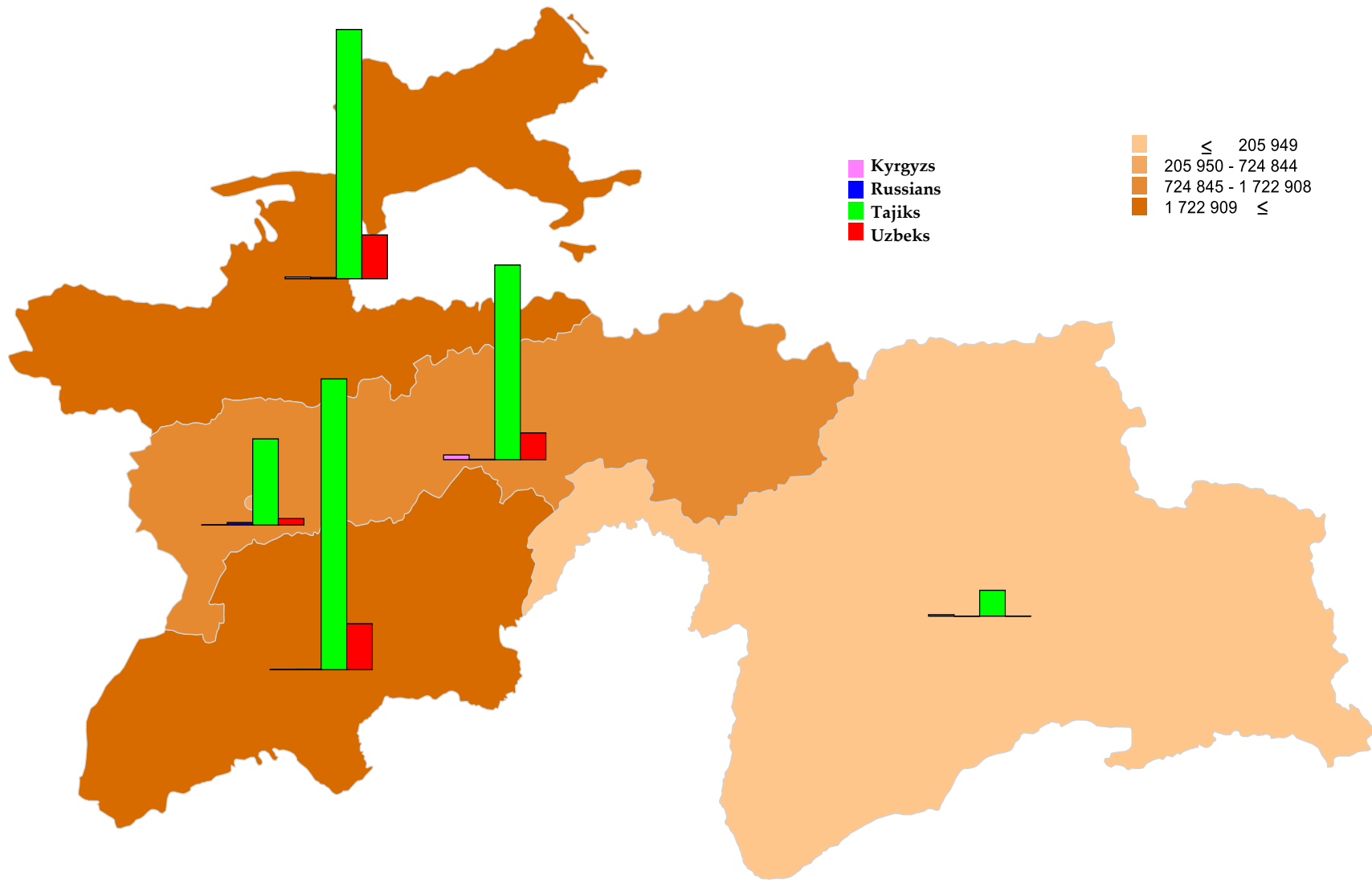
Population by nationality

Russians, %

These maps show the distribution of the total number of Russians in the territory of the republic



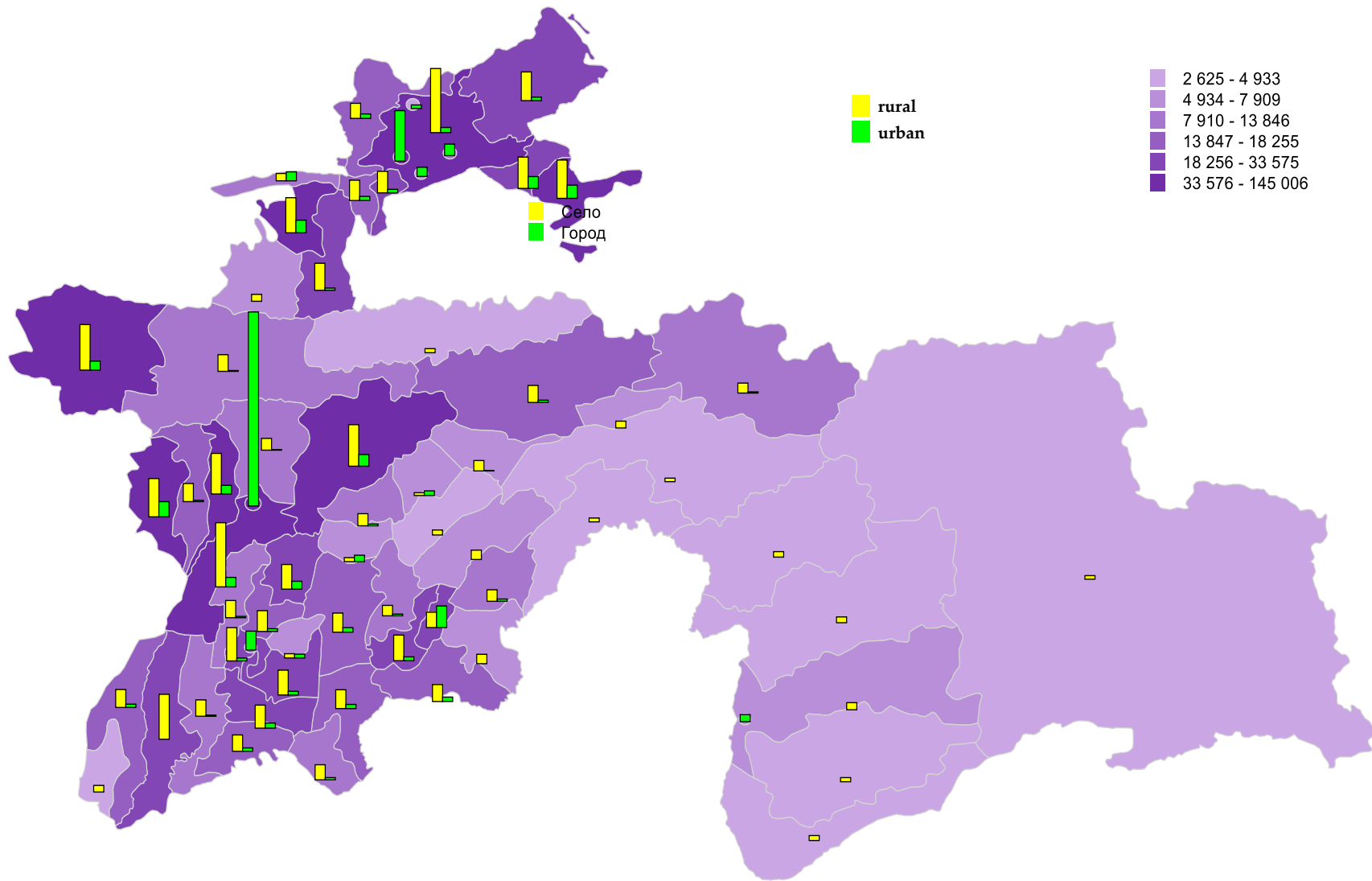
Population by each nation



Households

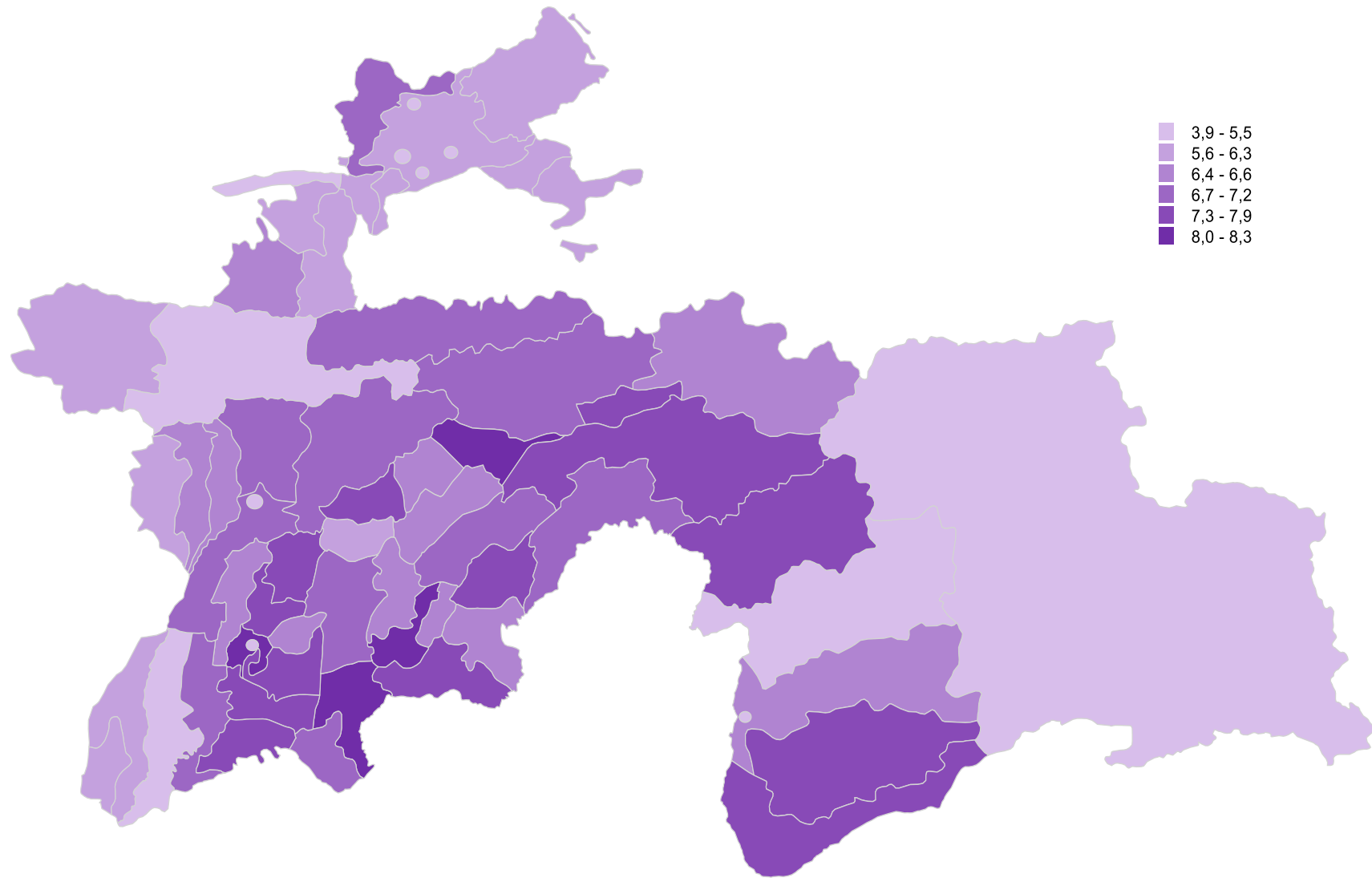
- Households divided by urban and rural areas
- Average household size
- Distribution of households by size

Households divided by urban and rural areas



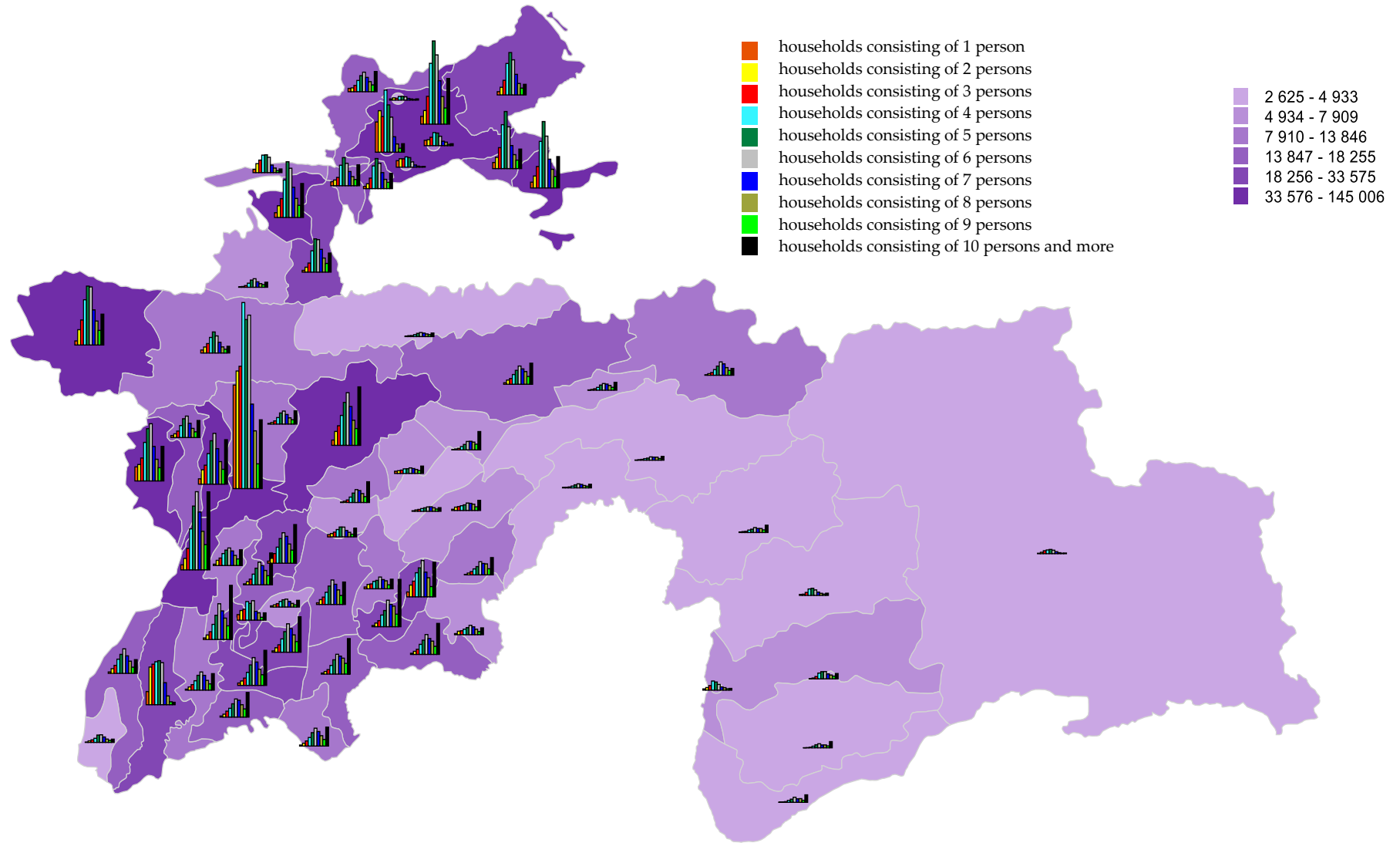
Average household size

These maps show the distribution of households across the republic with the average number of household members



Distribution of households by size

These maps show the distribution of households across the republic by number of household members

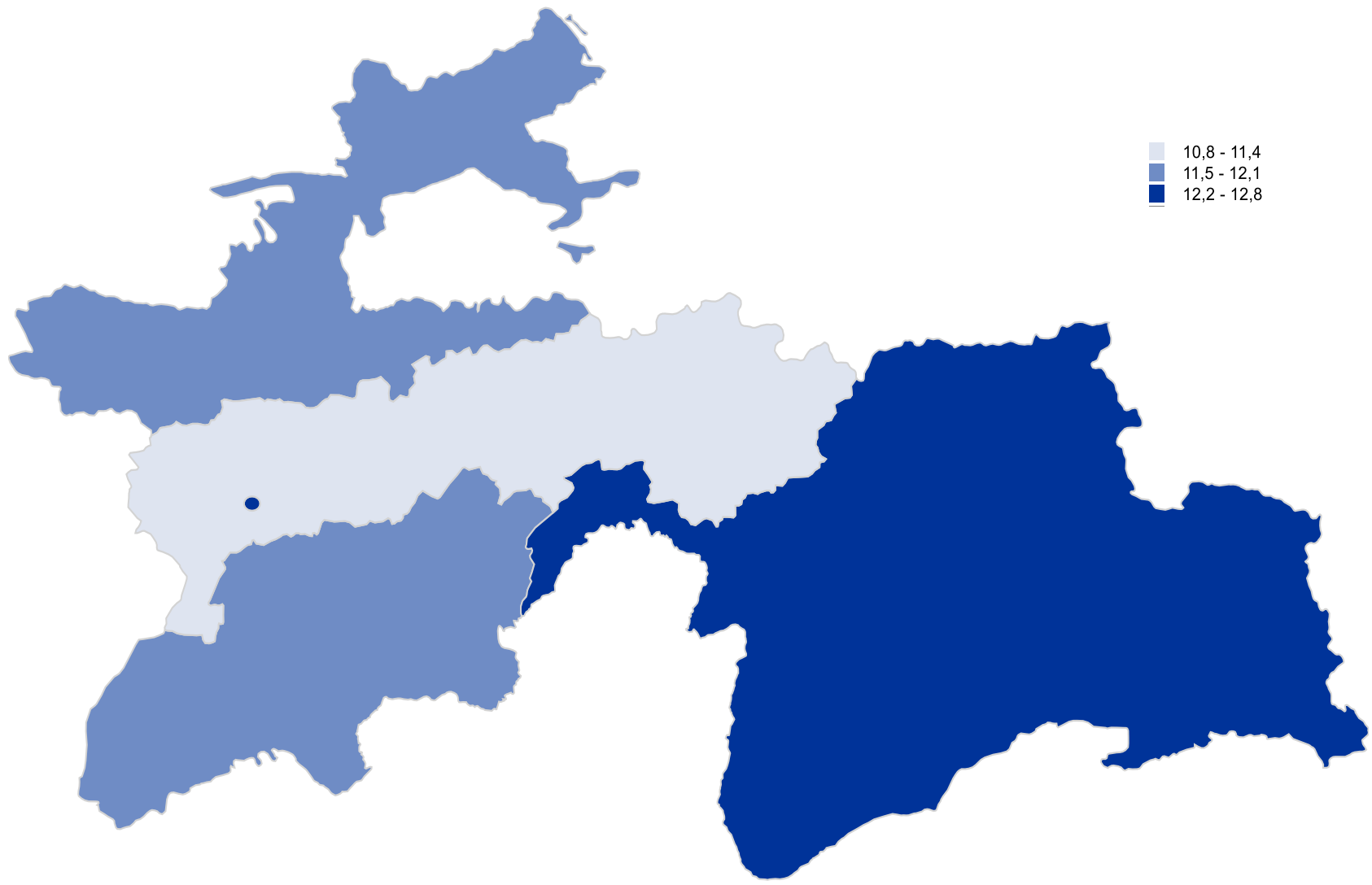


Housing stock and housing conditions

- Average size of total area of houses
- Average size of residential area of houses
- Housing types
- Houses by year of construction
- Houses by construction material of exterior walls
- Houses by type of roofing
- Housing by the presence of liquefied gas units
- Housing by the presence by water source
- Housing by the presence by type of heating
- Housing by the presence of communication technologies
- Housing by the presence of the bath and (or) the shower units

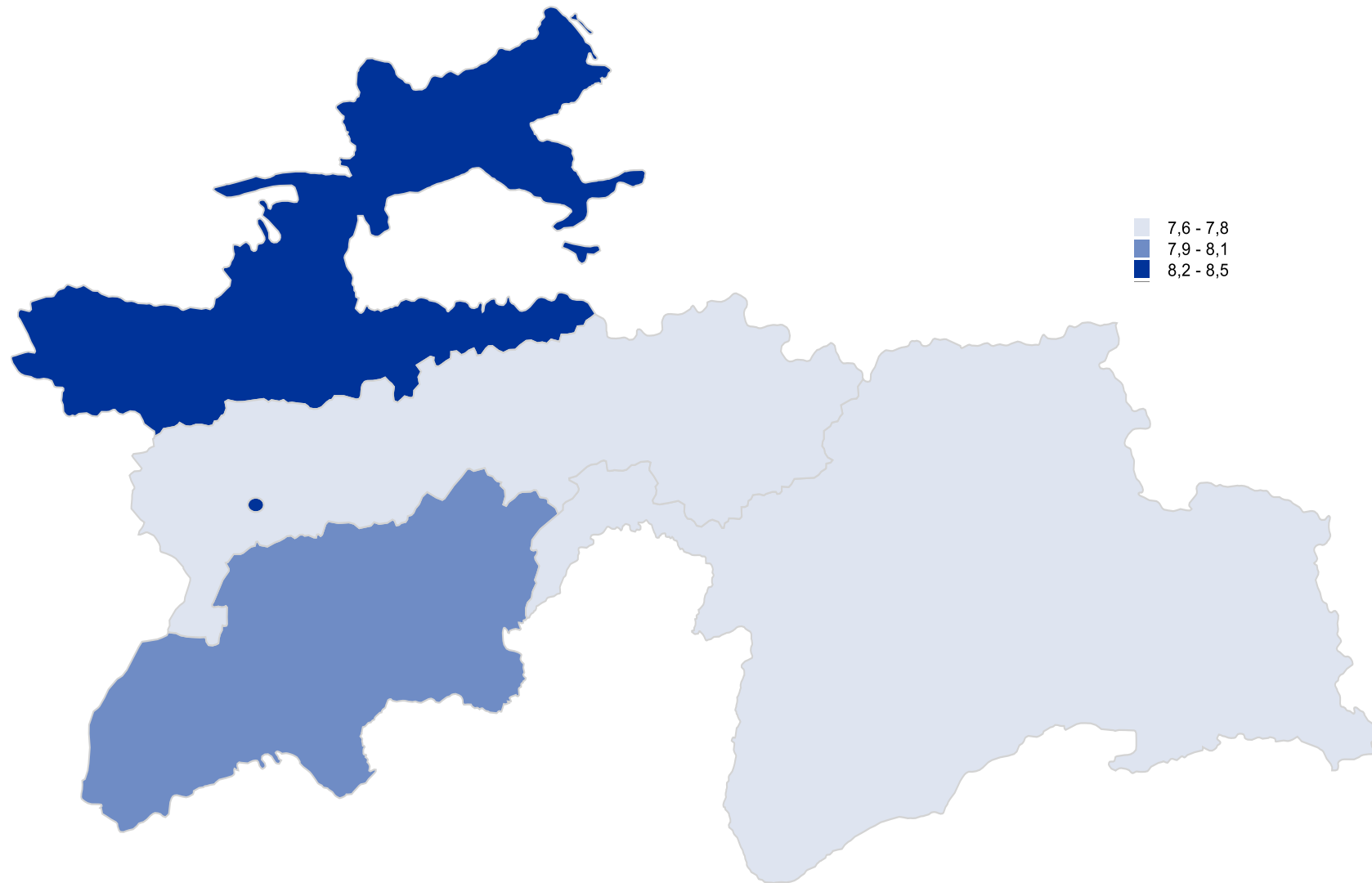
Average size of total area of houses

These maps show the distribution of the total area of the building attributable in average to one person in the republic



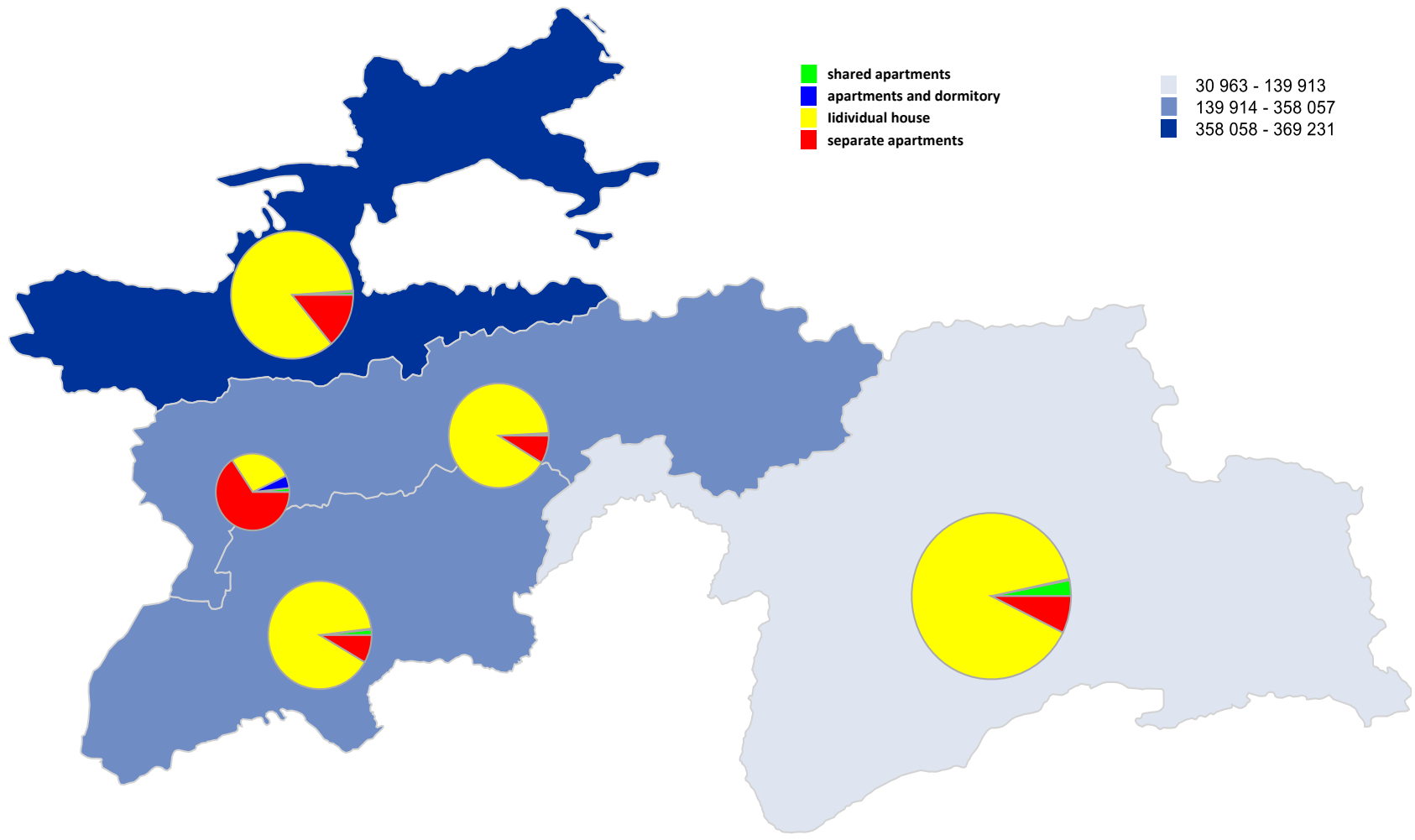
Average size of residential area of houses

These maps show the distribution of the total residential area of the building attributable in average to one person in the republic



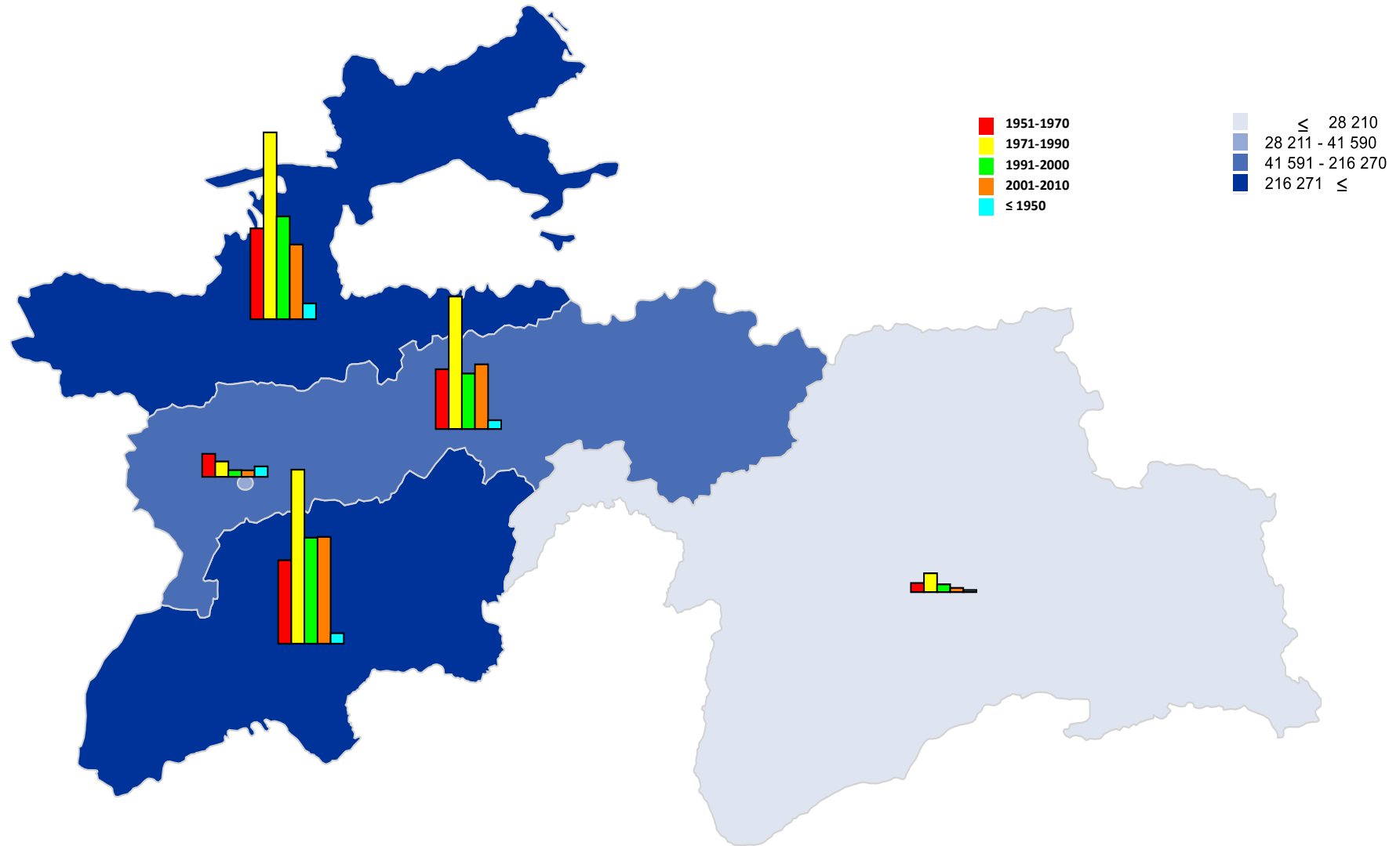
Housing type

These maps show the distribution of all residential buildings by type in the republic



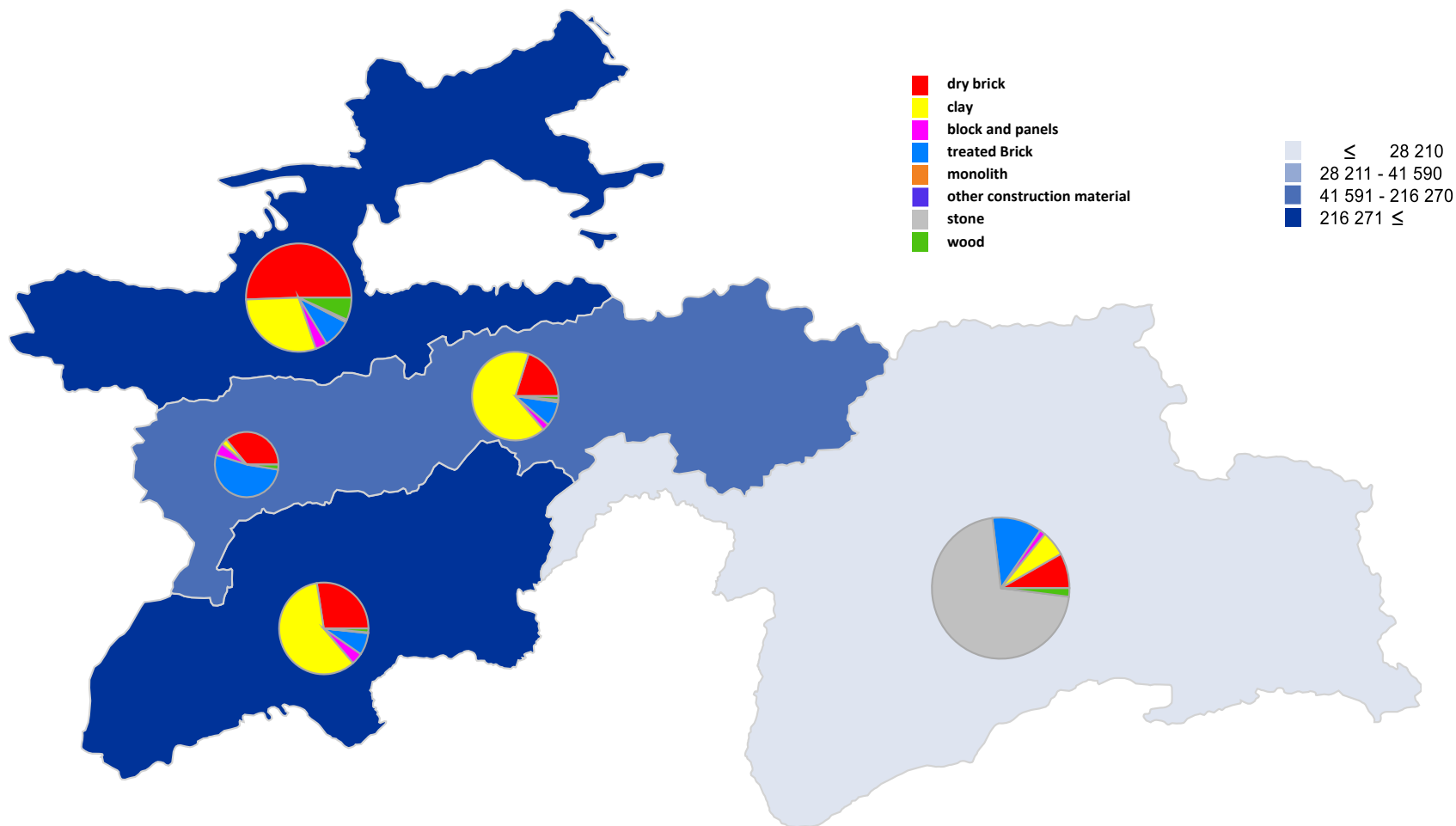
Houses by year

These maps show the distribution of all residential buildings by year of construction in the republic



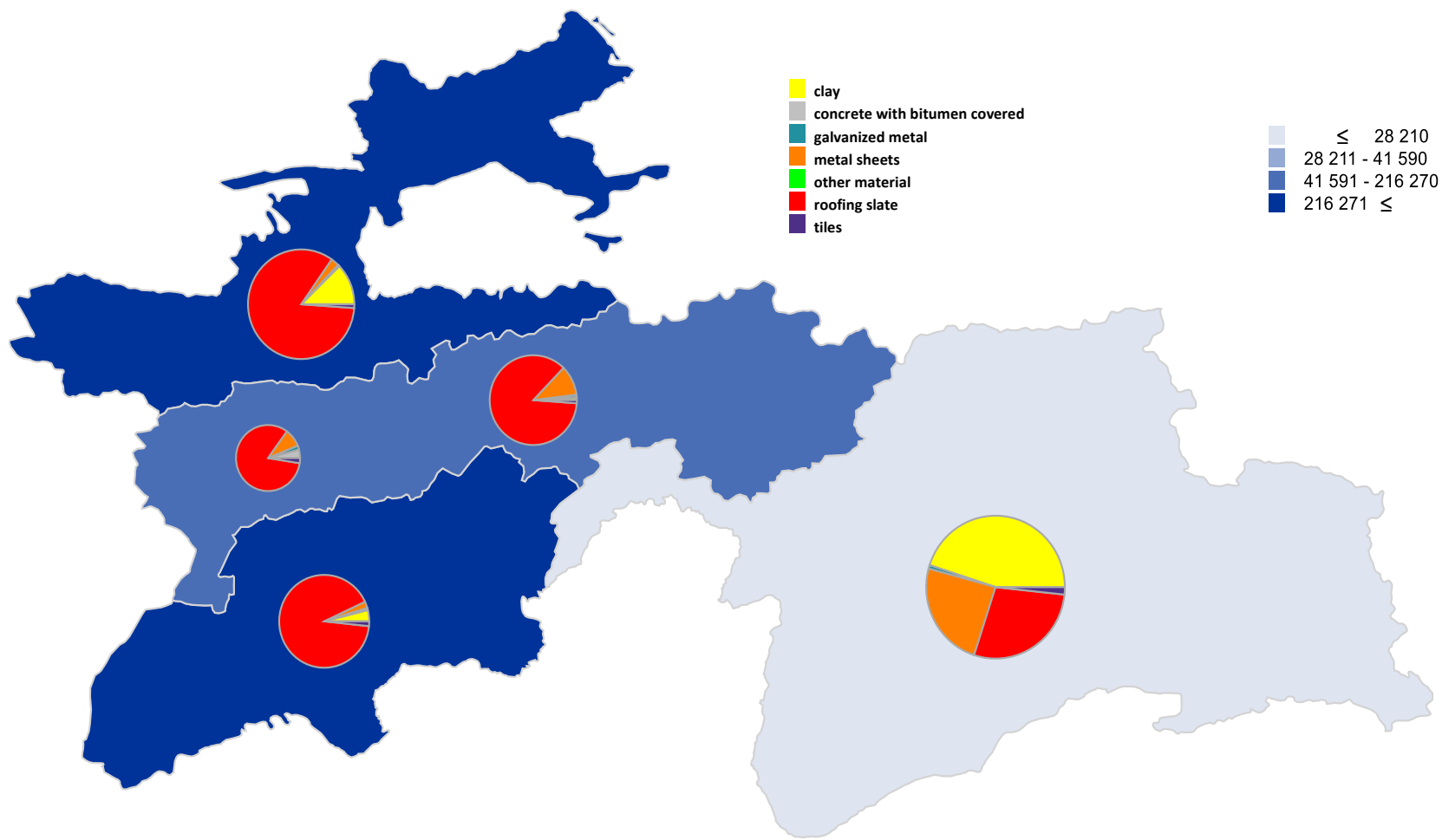
Houses by construction material of exterior walls

These maps show the distribution of all residential buildings by material of exterior walls in the republic



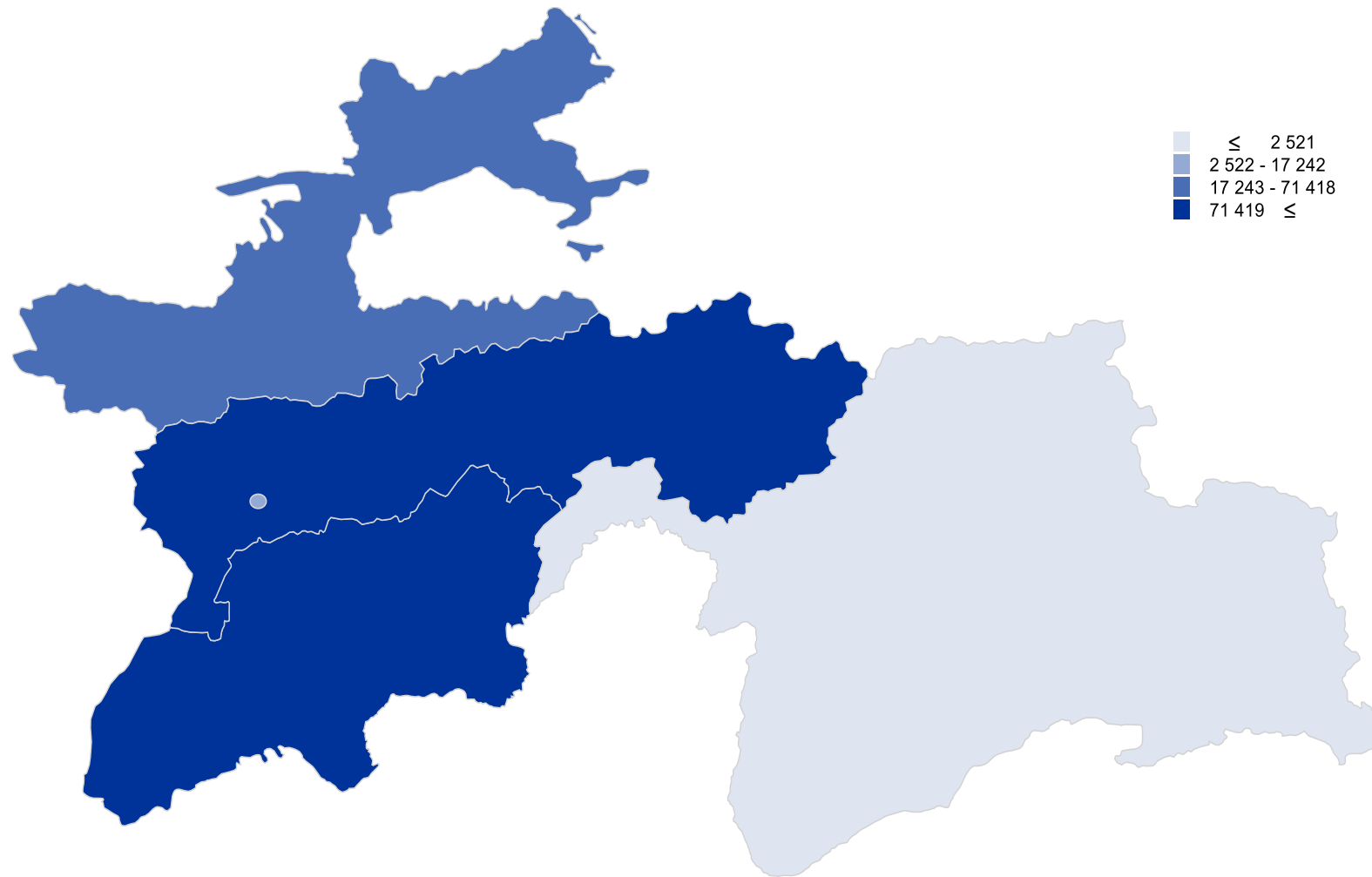
House by type of roofing

These maps show the distribution of all residential buildings by material of roof in the republic



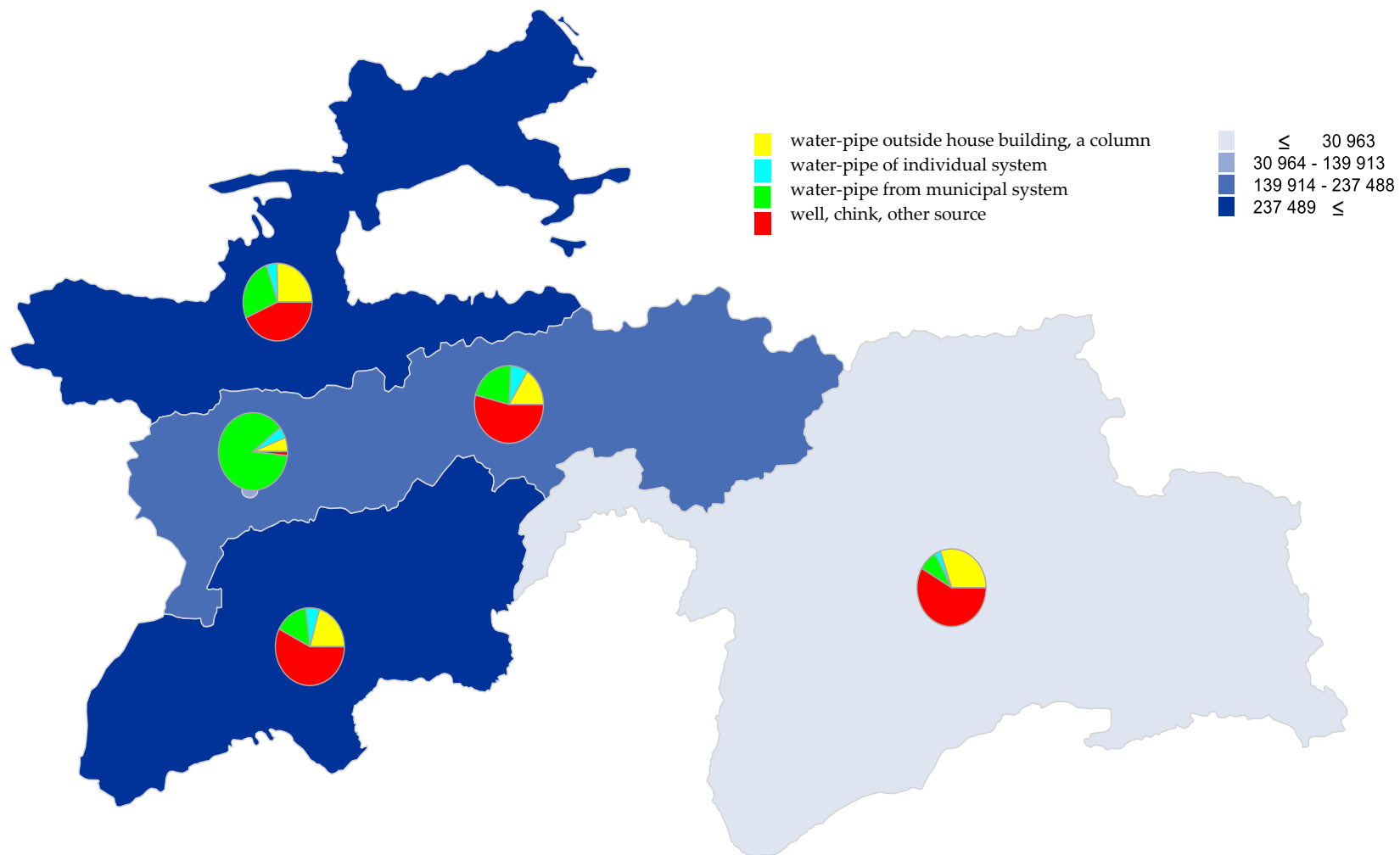
Housing by the presence of liquefied gas units

These maps show the distribution of all residential buildings by the presence of liquefied natural gas in the republic



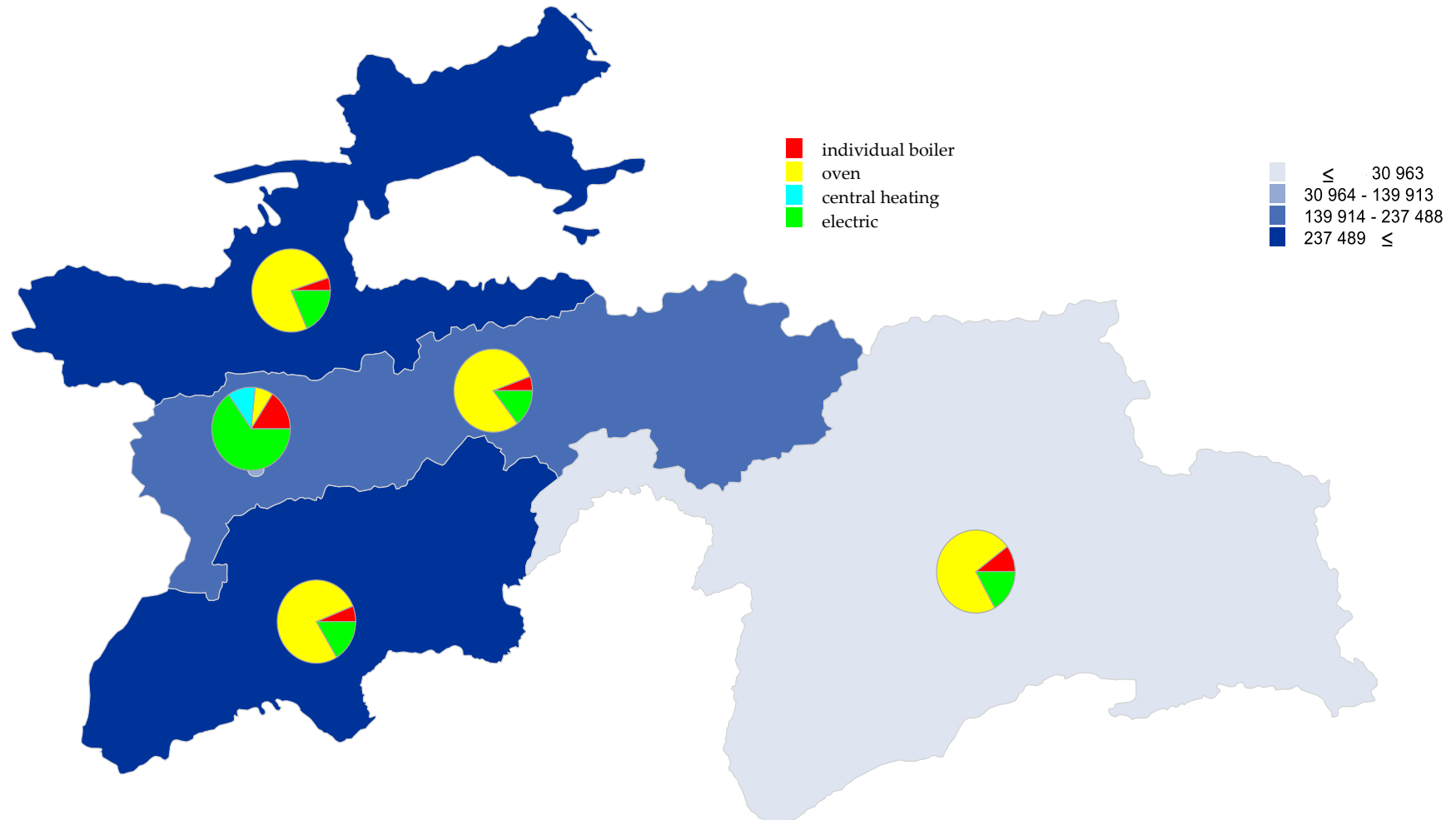
Housing by water source

These maps show the distribution of all residential buildings by water sources in units in the republic



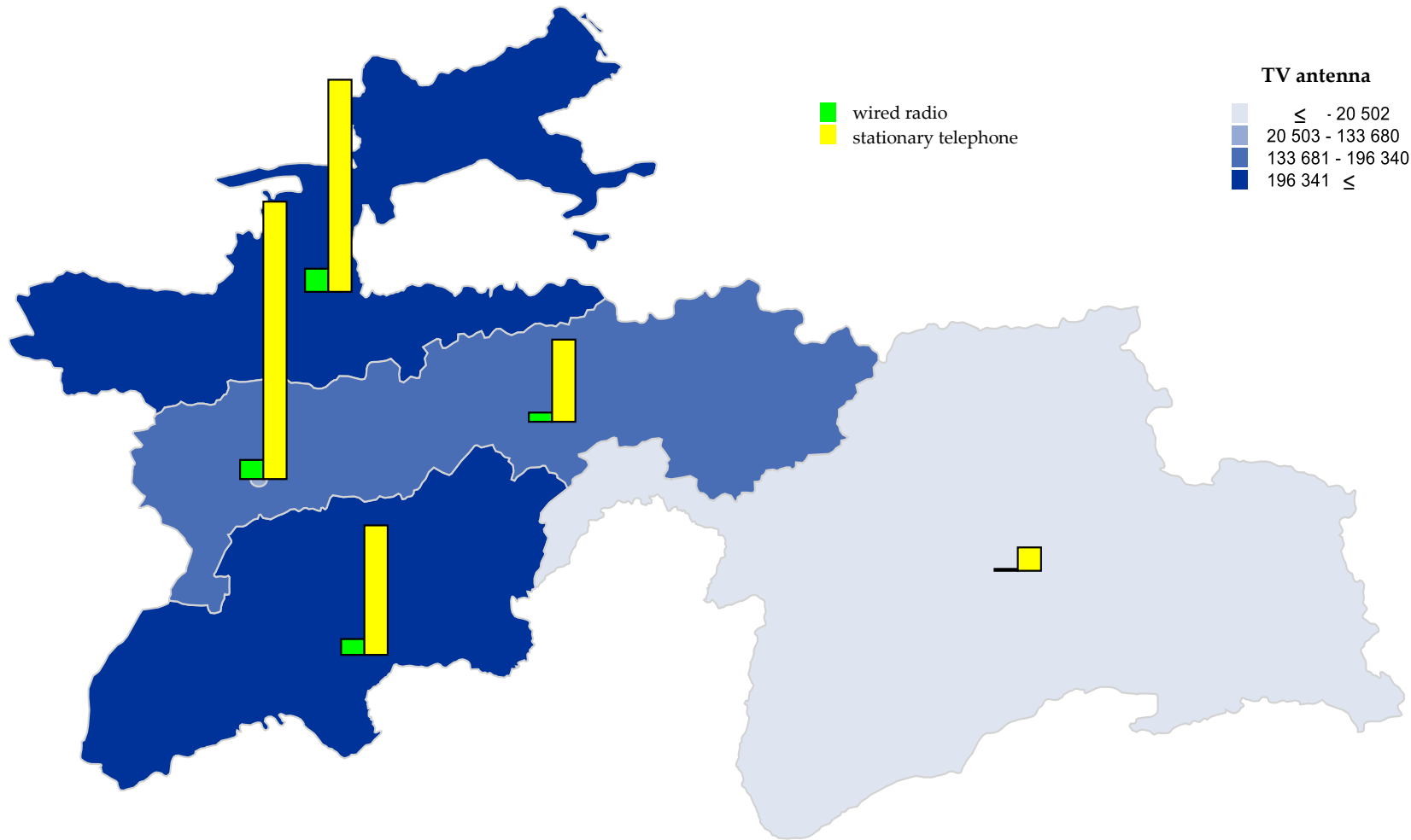
Housing by type of heating

These maps show the distribution of all residential buildings by type of heater in the republic



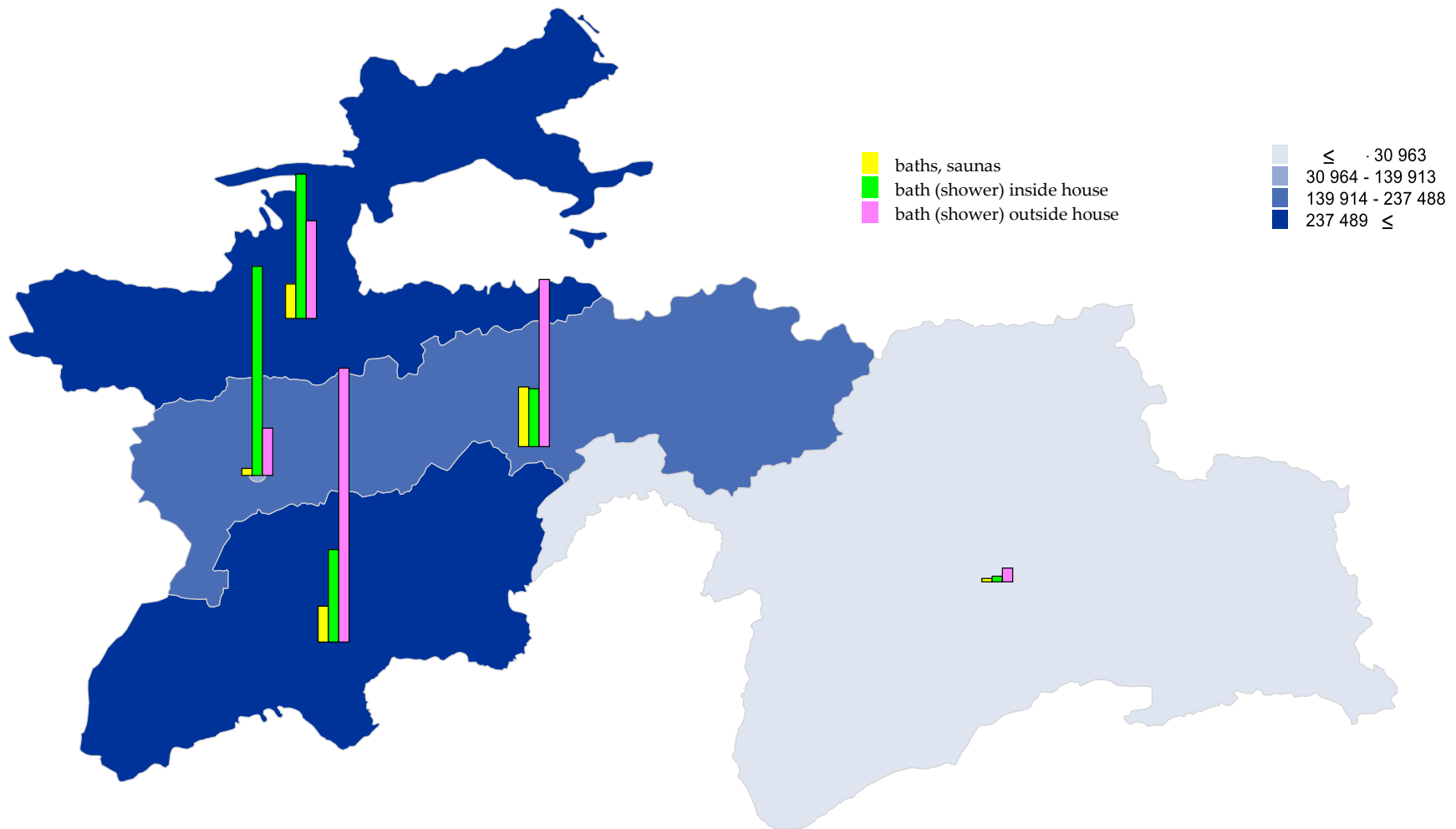
Housing by the presence of communication technologies

These maps show all residential buildings by the presence of fixed telephony, TV antenna wire radio (a radio), by the republic



Housing by the presence of the bath and (or) the shower units

These maps show the distribution of all residential buildings by the presence of the bath and (or) the shower, baths, saunas, in the republic



Atlas of the Republic of Tajikistan on the results of the 2010 Population and Housing Census

Publisher: Statistical Agency under the President of the Republic of Tajikistan

On all matters relating to this publication , please contact:

Phone : 221-23-87 , 221-37-21

E - mail: stat@tojikiston.com

<http://www.stat.tj/>

Address : Republic of Tajikistan , 734025 , Dushanbe , Bokhtar St.
17, Statistic Agency under the President of Tajikistan

Preparation of the main document ,
Technical format and design: Ismoilova Z. Mirpochchoev F.

Circulation copy
Ordered for print